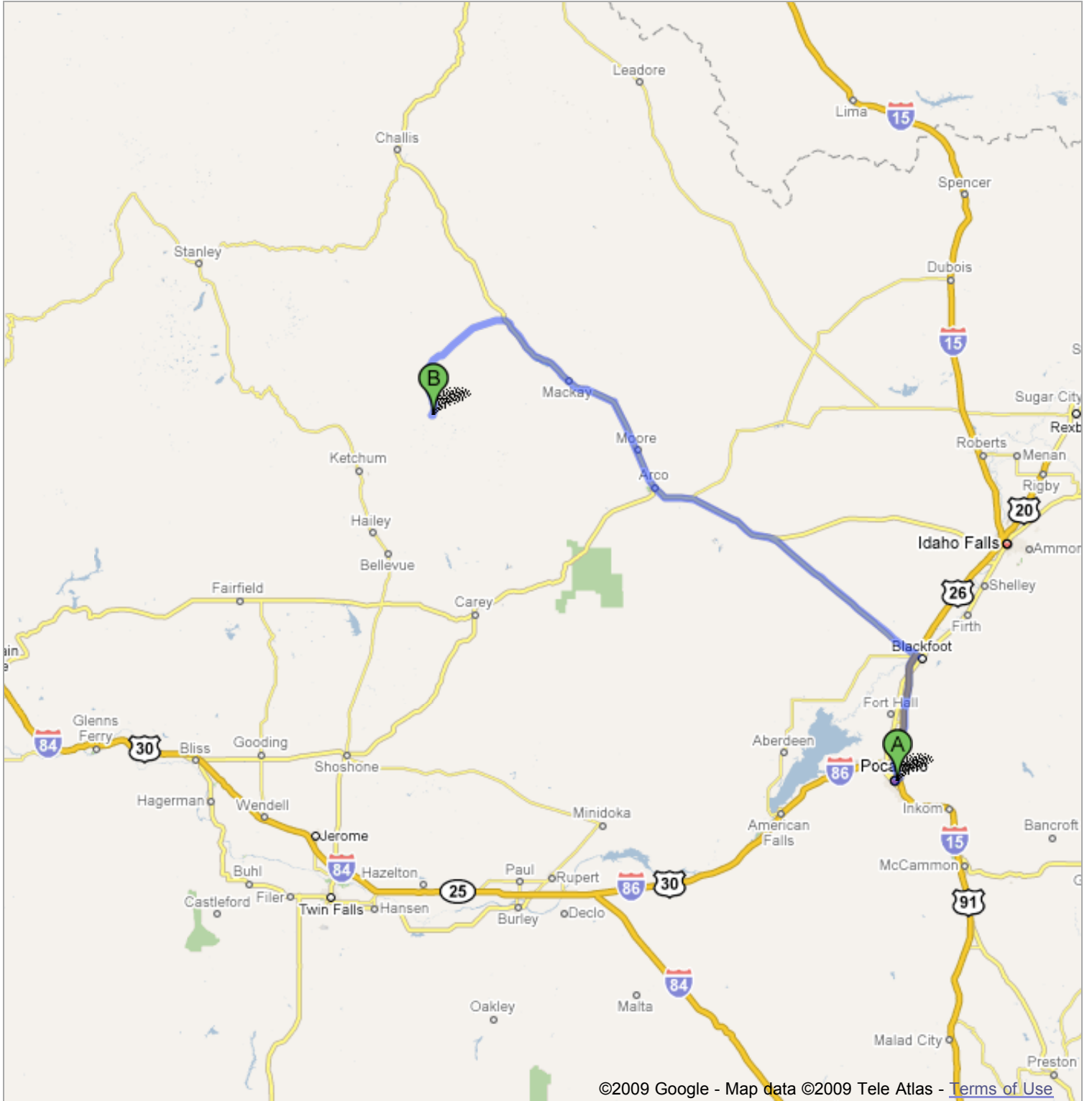





To see all the details that are visible on the screen, use the "Print" link next to the map.










©2009 Google - Map data ©2009 Tele Atlas - [Terms of Use](#)


Driving directions to Wildhorse Campground, ~~June 22-29~~

150 mi – about **3 hours 14 mins**

 Pocatello, ID



- | | | |
|---|---|---------|
| 1. Head northeast on E Center St toward S 9th Ave |  | 1.1 mi |
| 2. Turn left to merge onto I-15 N toward Blackfoot/Idaho Falls |  | 22.9 mi |
| 3. Take exit 93 for US-26 toward Blackfoot/Arco/ID-39 |  | 0.3 mi |
| 4. Turn left at Bergener Blvd/US-26
Continue to follow US-26 |  | 34.1 mi |
| 5. Turn left at US-20/US-26 |  | 23.4 mi |
| 6. Continue on N Front St/US-93
Continue to follow US-93 |  | 42.1 mi |
| 7. Slight left at Trail Creek Rd |  | 16.4 mi |
| 8. Turn left to stay on Trail Creek Rd | | 1.7 mi |
| 9. Turn left toward Wild Horse Creek Rd | | 0.7 mi |
| 10. Slight left at Wild Horse Creek Rd | | 7.3 mi |
| 11. Slight right to stay on Wild Horse Creek Rd
Destination will be on the right | | 0.1 mi |

 Wildhorse Campground, ~~June 22-29~~

These directions are for planning purposes only. You may find that construction projects, traffic, weather, or other events may cause conditions to differ from the map results, and you should plan your route accordingly. You must obey all signs or notices regarding your route.

Map data ©2009 , Tele Atlas