

JULY 2000
Site Survey Package 4C to ODP Site Survey Panel

Site Surveys for ODP Leg 201
from the NEMO-3 Cruise
in support of Proposal 465-ADD1:
Southeast Pacific Paleoceanographic Transects

Volume 2
Seismic Reflection and Chirp Subbottom Profiles
Part C. COC-4 and TEH-1 surveys

Mitchell Lyle
Lee Liberty

Center for Geophysical Investigation of the Shallow Subsurface (CGISS)
Boise State University, Boise, Idaho 83725

Alan Mix
Nicklas Pias
Chris Goldfinger

College of Ocean and Atmospheric Science
Oregon State University, Corvallis, Oregon 97331

David Hulett

Center for Geophysical Investigation of the Shallow Subsurface (CGISS)
Boise State University, Boise, Idaho 83725

Aleksandra Janik

Rosenstiel School of Marine and Atmospheric Science
University of Miami, Miami, Florida 33149

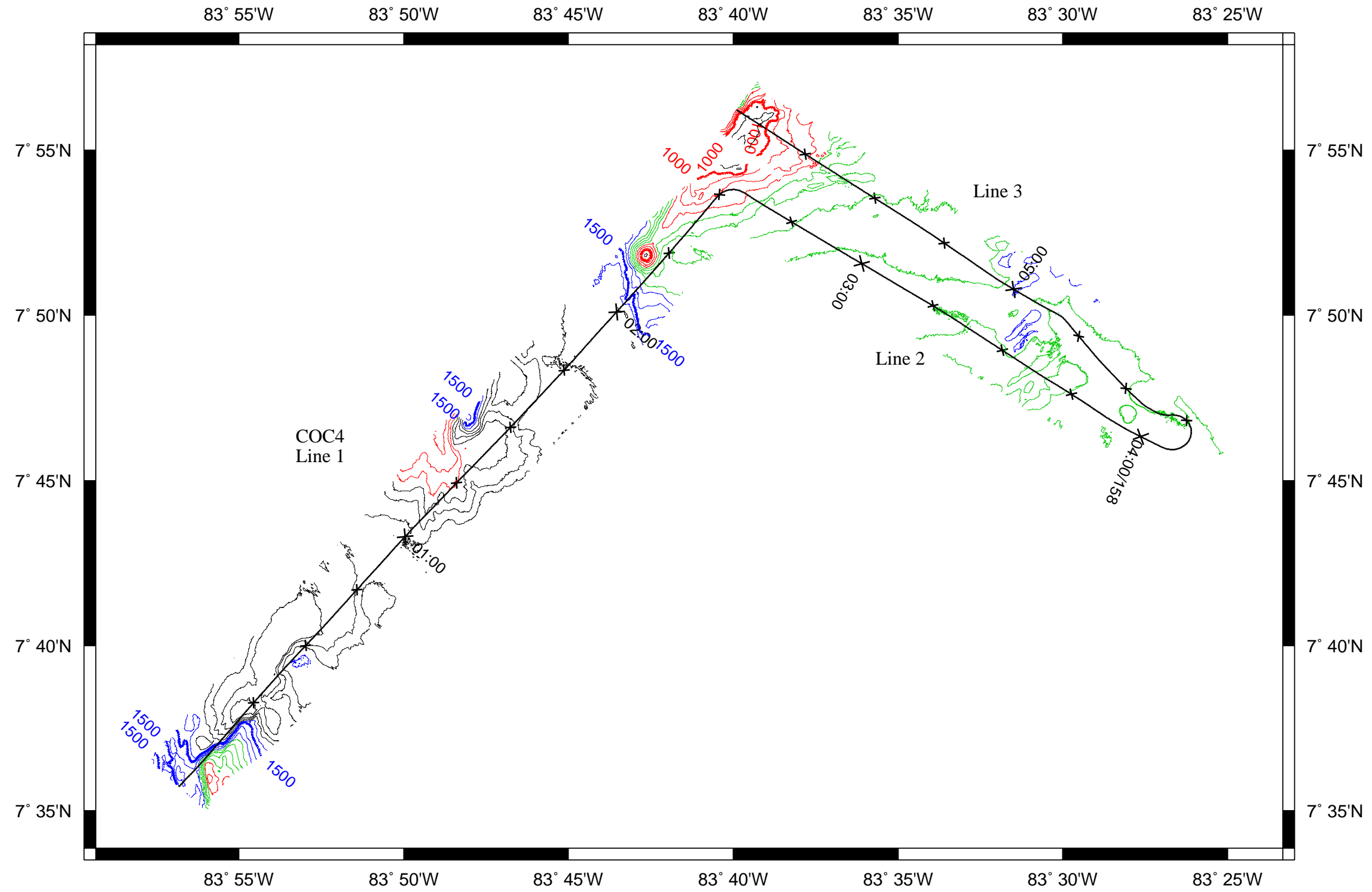
BSU CGISS Technical Report 2000-06
1 July 2000

COC-4 Survey: Intersection of Cocos Ridge and Costa Rica Margin

Seismic Reflection
(2x150 c.i. GI gun source,
bandpass filter)

2-7 kHz “Chirp”
Subbottom profiler
(Knudsen 320/B)

Data File SBfixavg.2000jun06.0000-0600



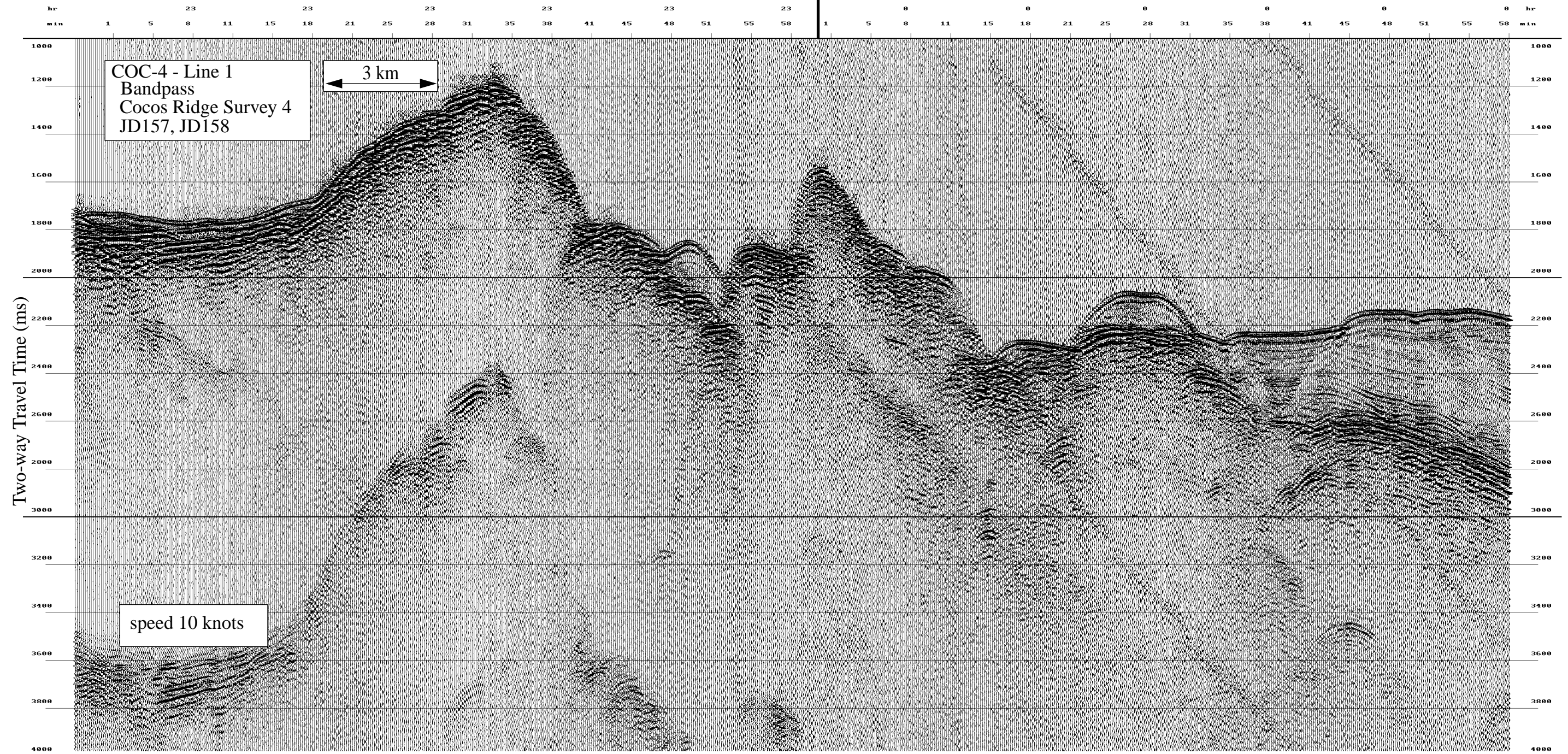
SW

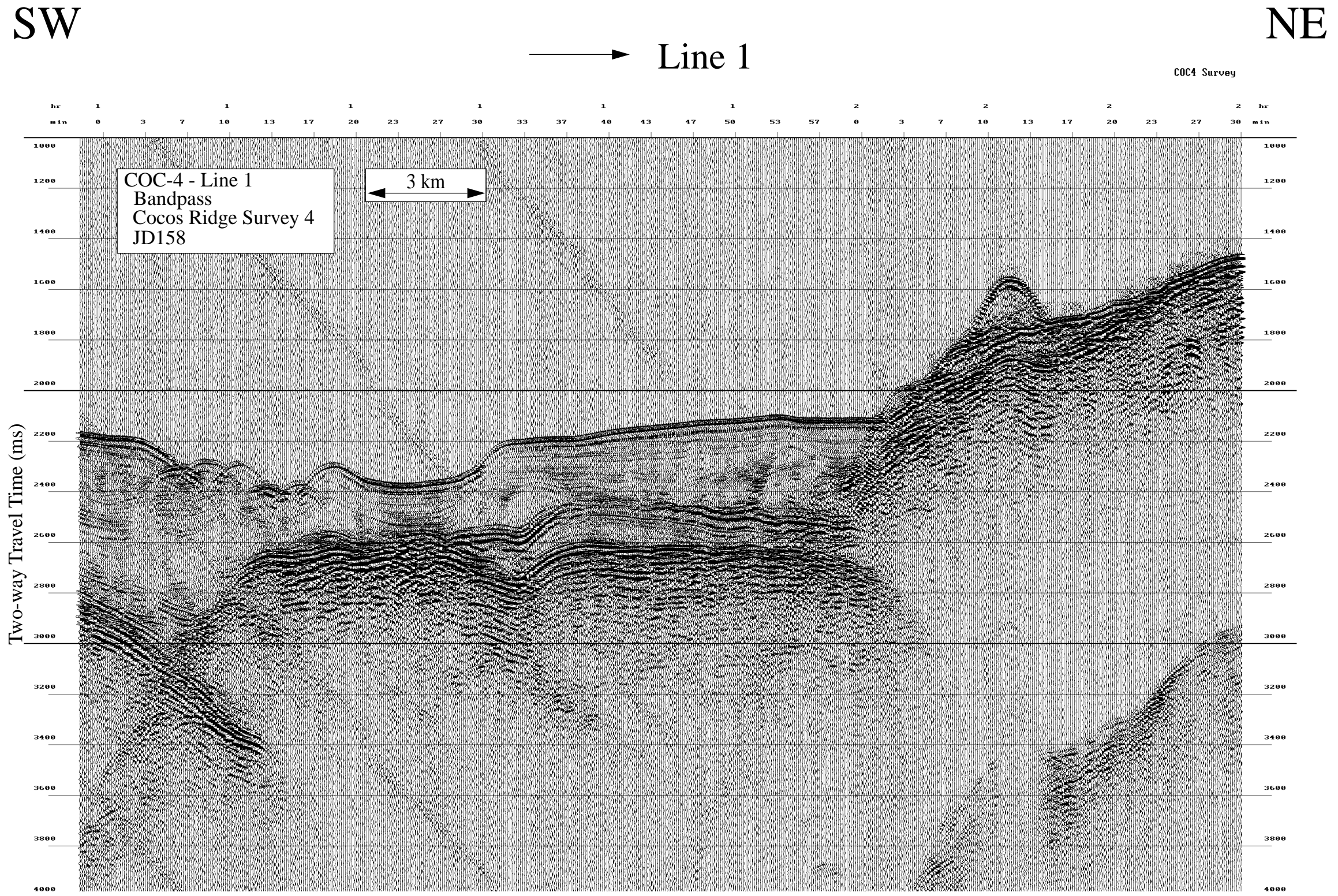
NE

→ Line 1

JD157 | JD158

COC4 Survey

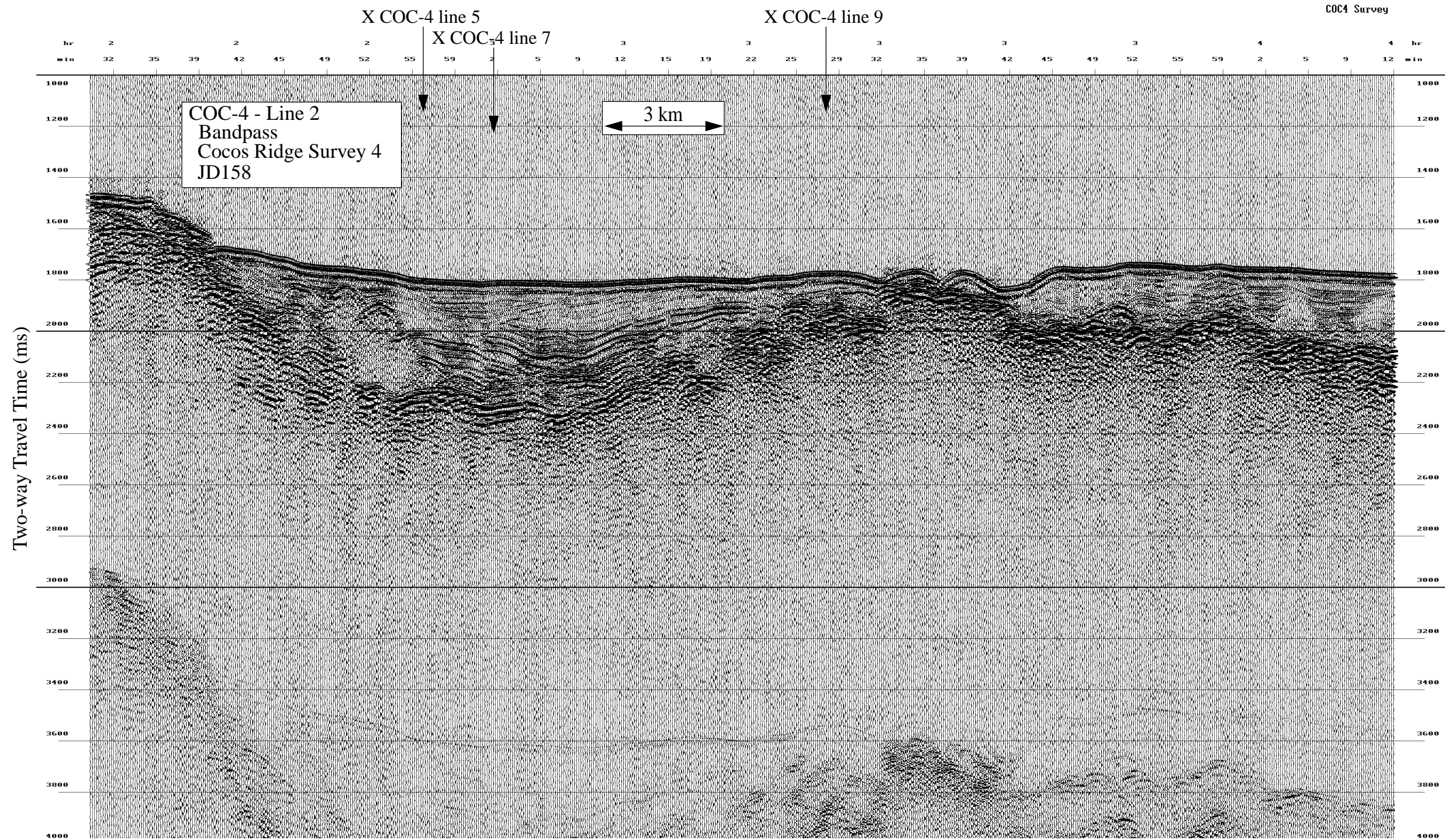




NW

SE

→ Line 2



NW

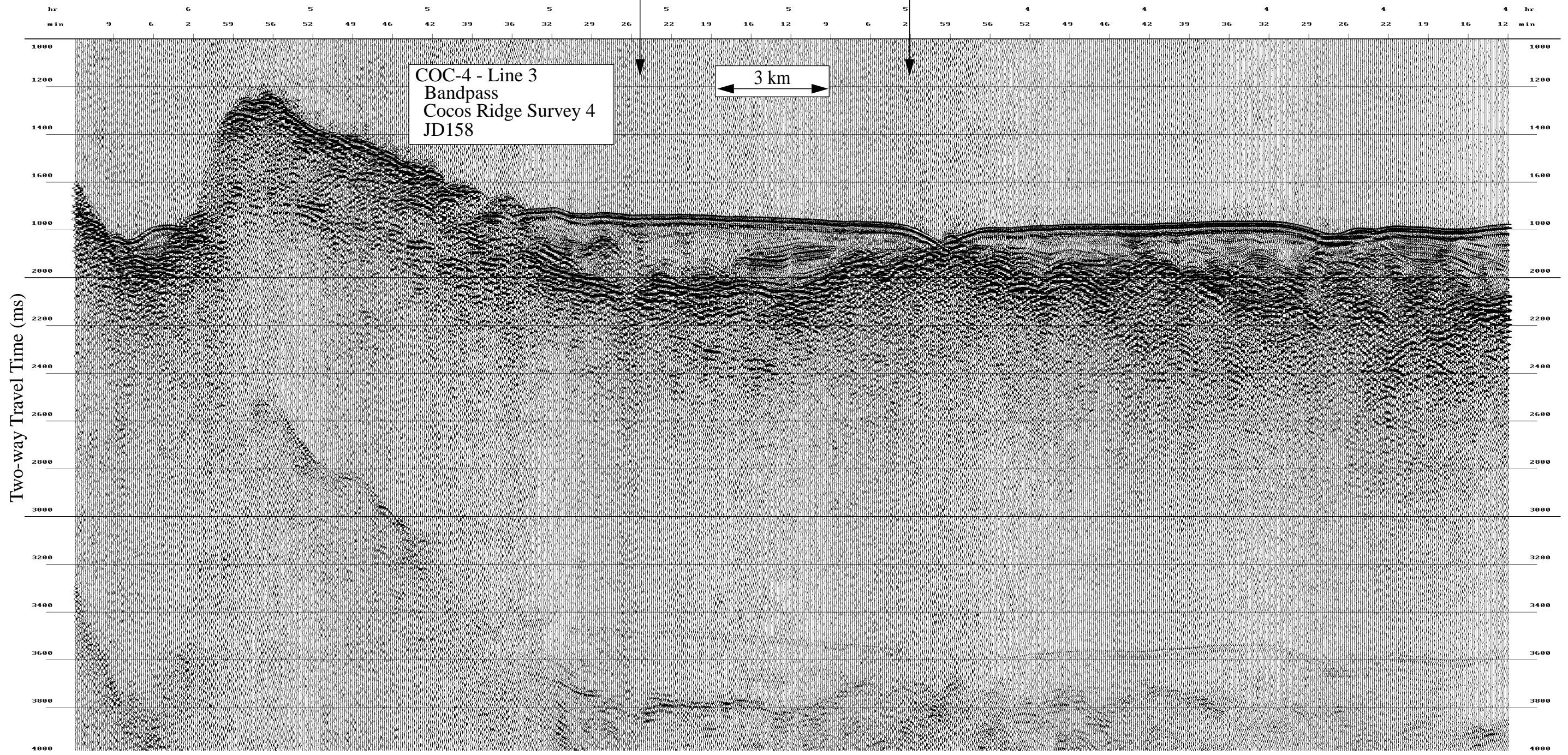
SE

← Line 3

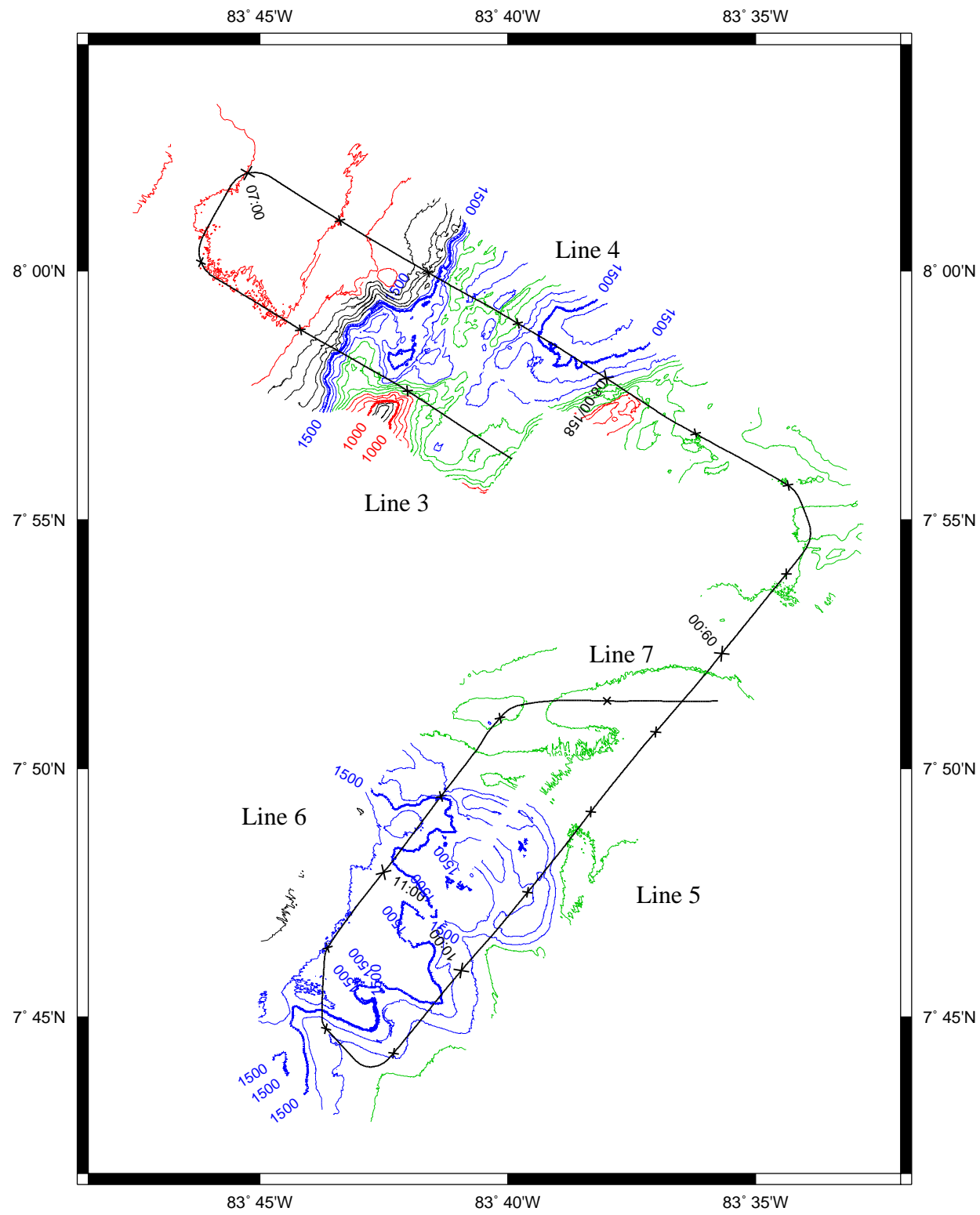
X COC-4 line 5

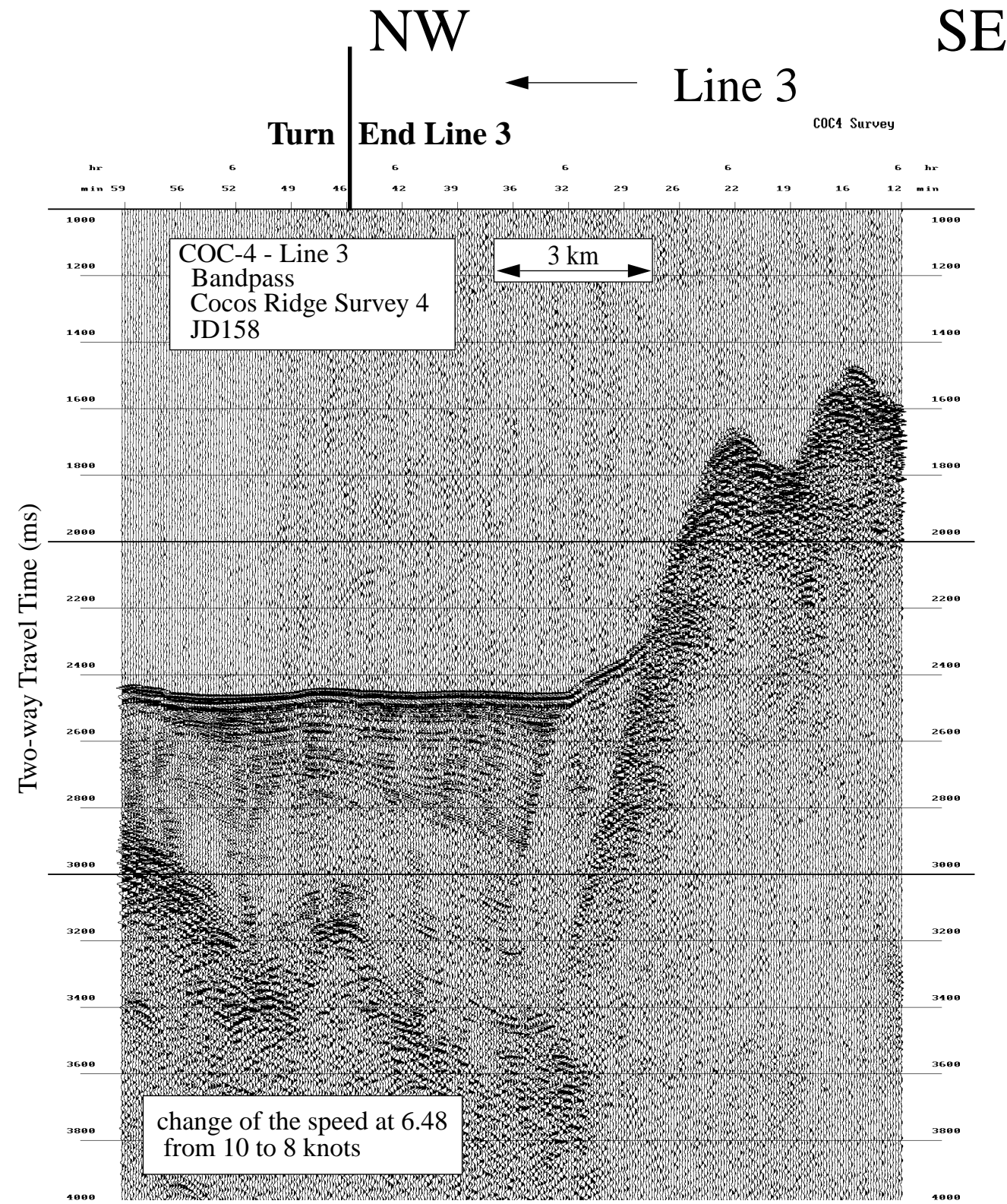
X COC-4 line 9

COC4 Survey



Data File SBfixavg.2000jun06.0600-1200






NW

SE

→ Line 4

COC4 Survey



SW

NE

← Line 5

COC-4 Drillsite

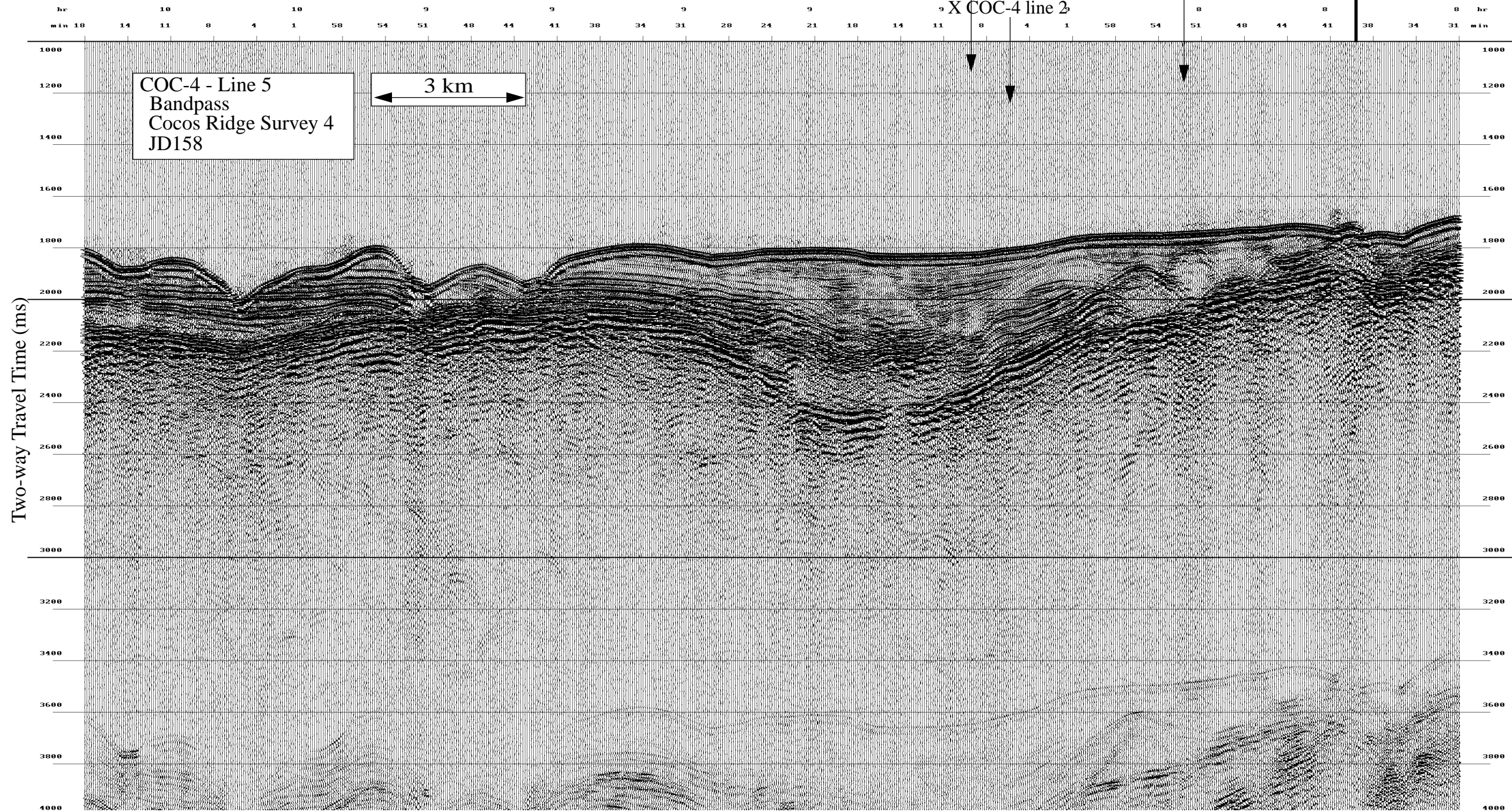
Start Line 5

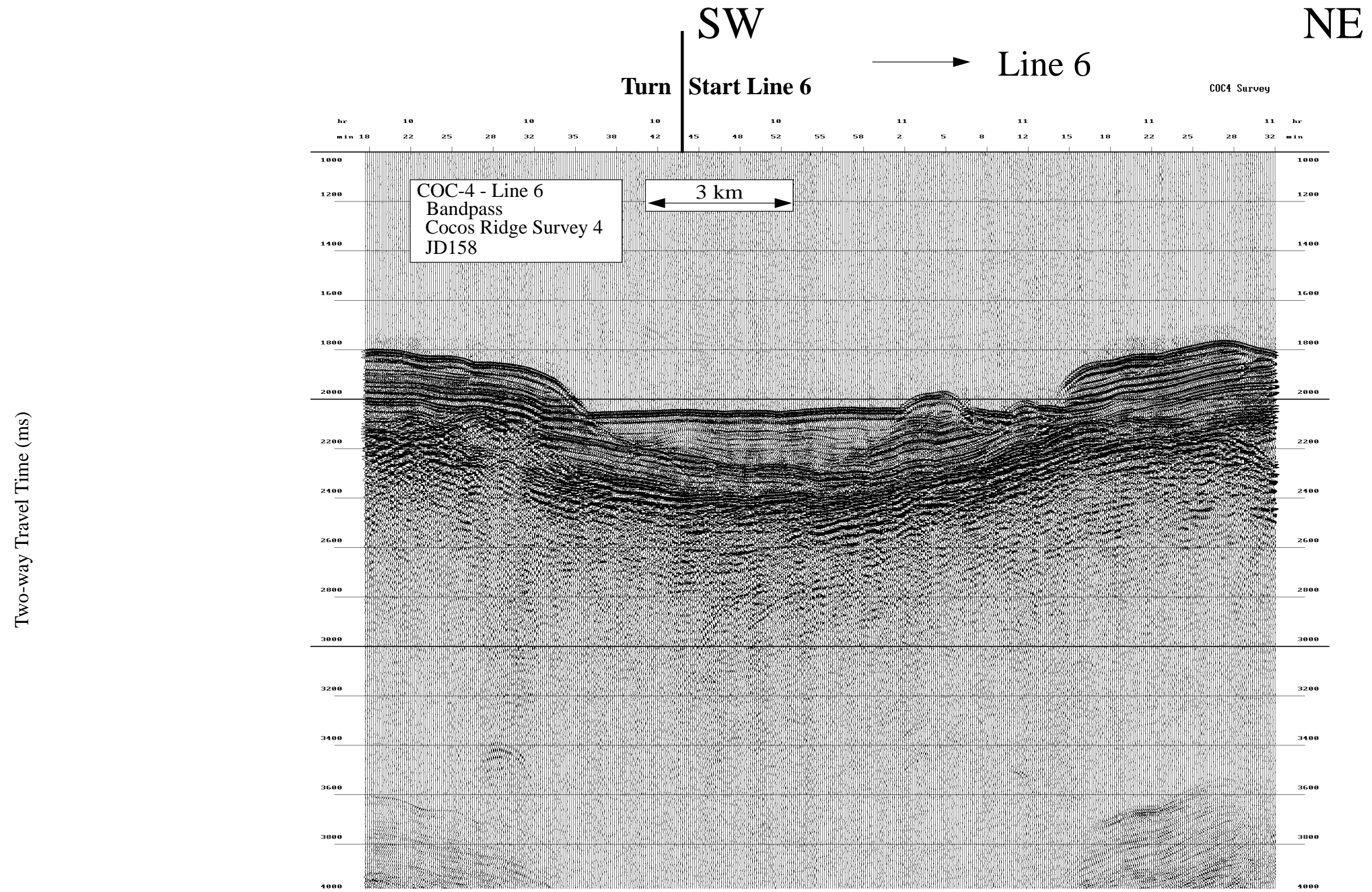
Turn

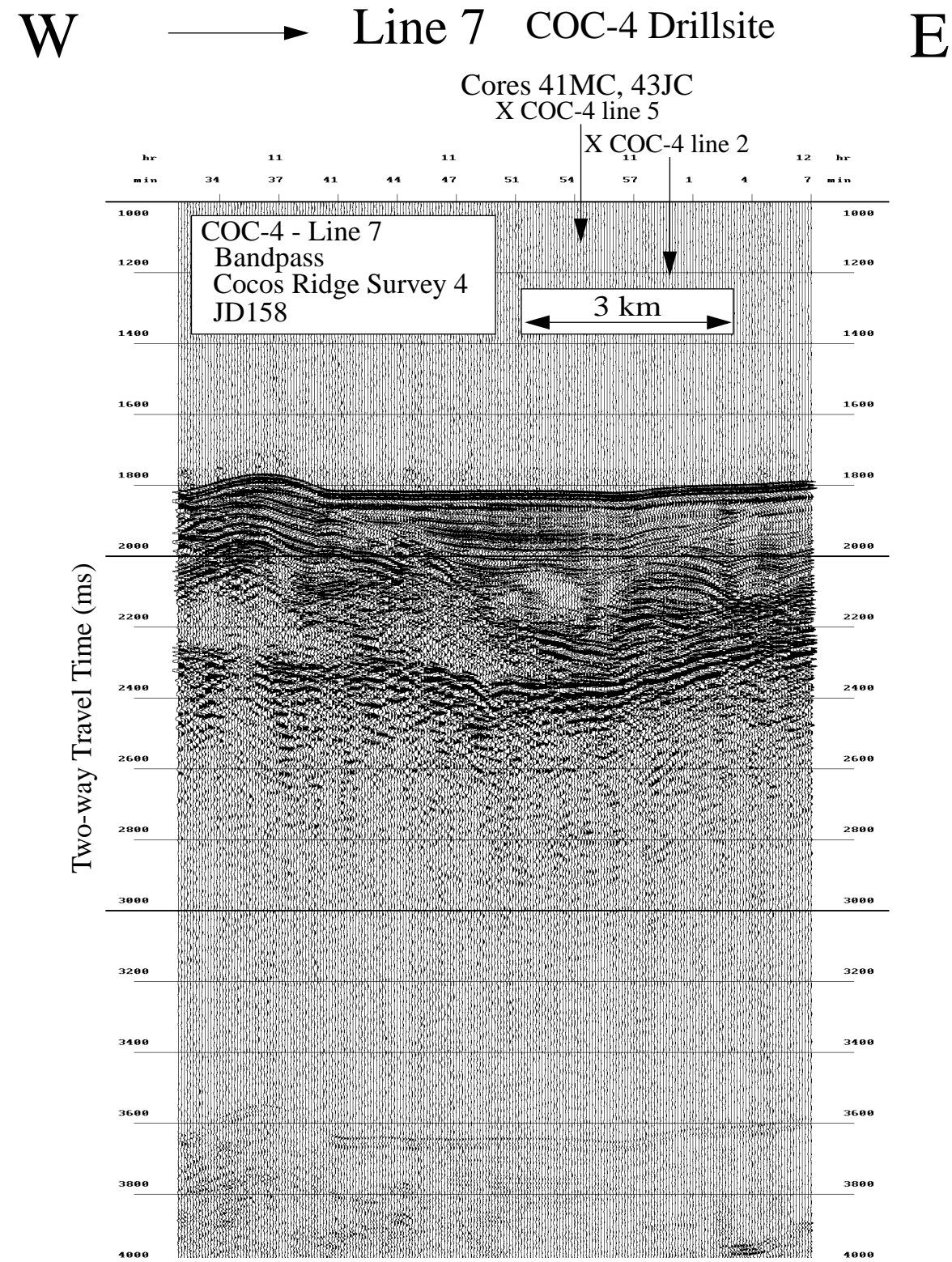
Cores 41MC, 43JC
X COC-4 line 7

X COC-4 line 3

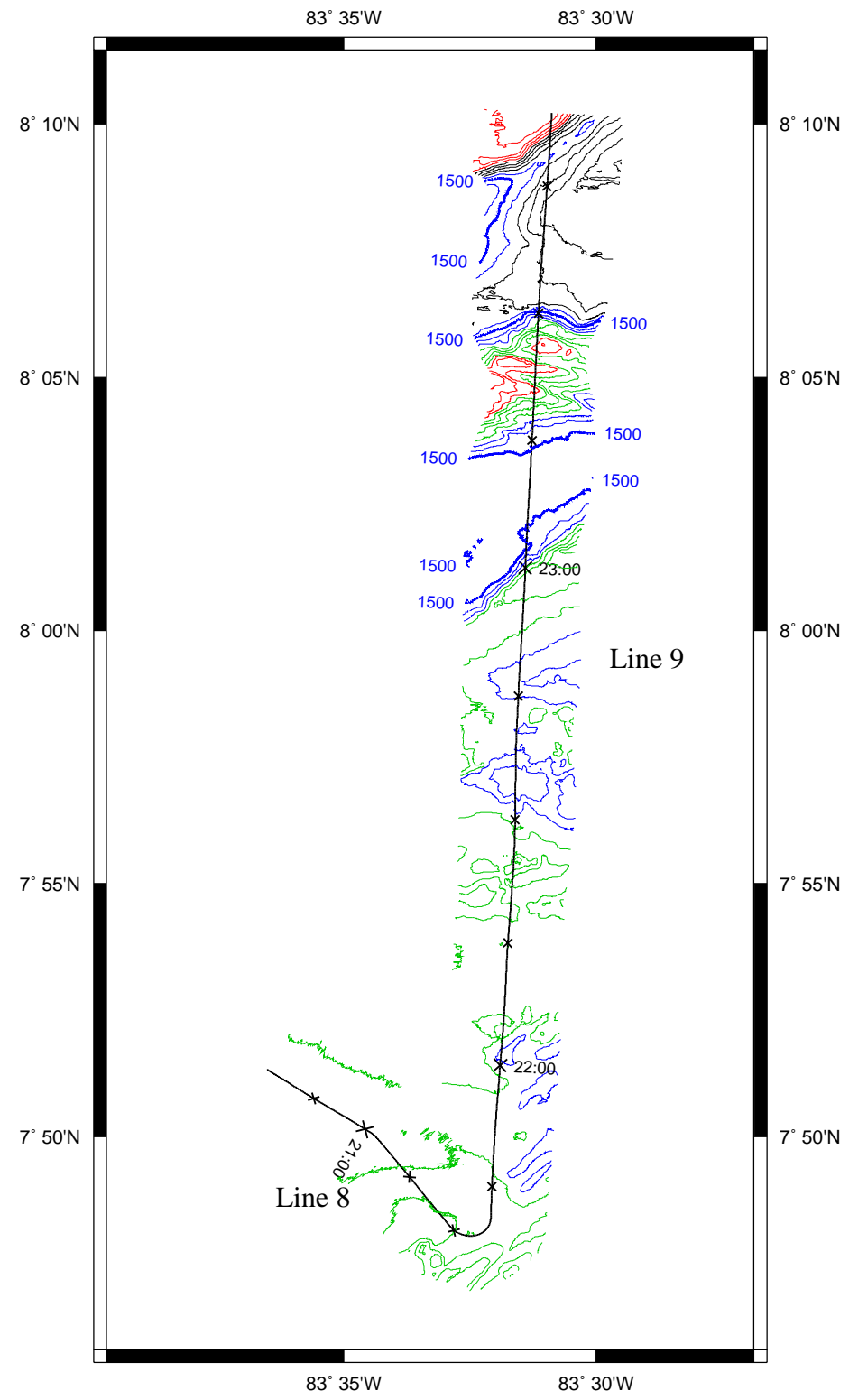
COC4 Survey

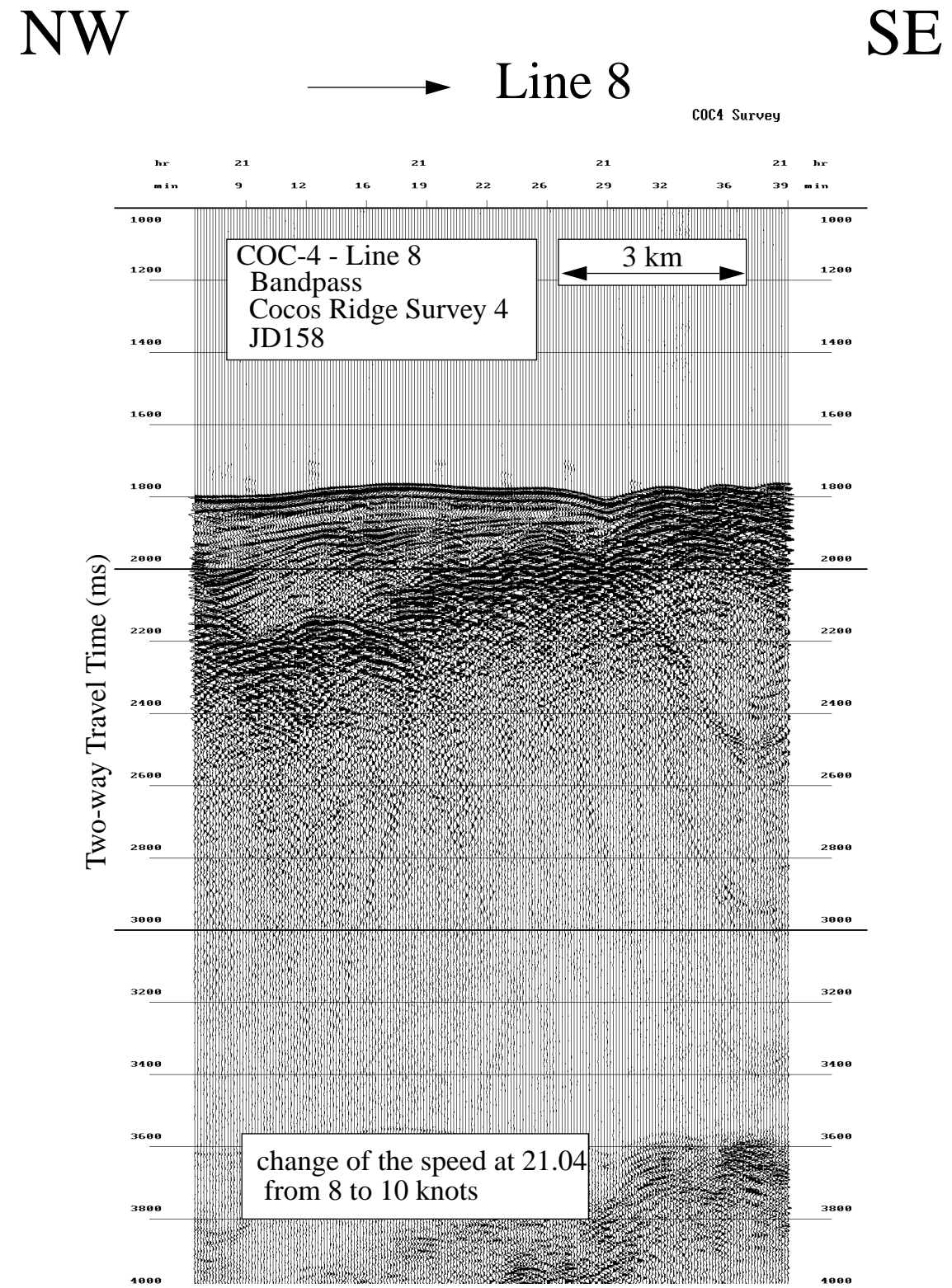


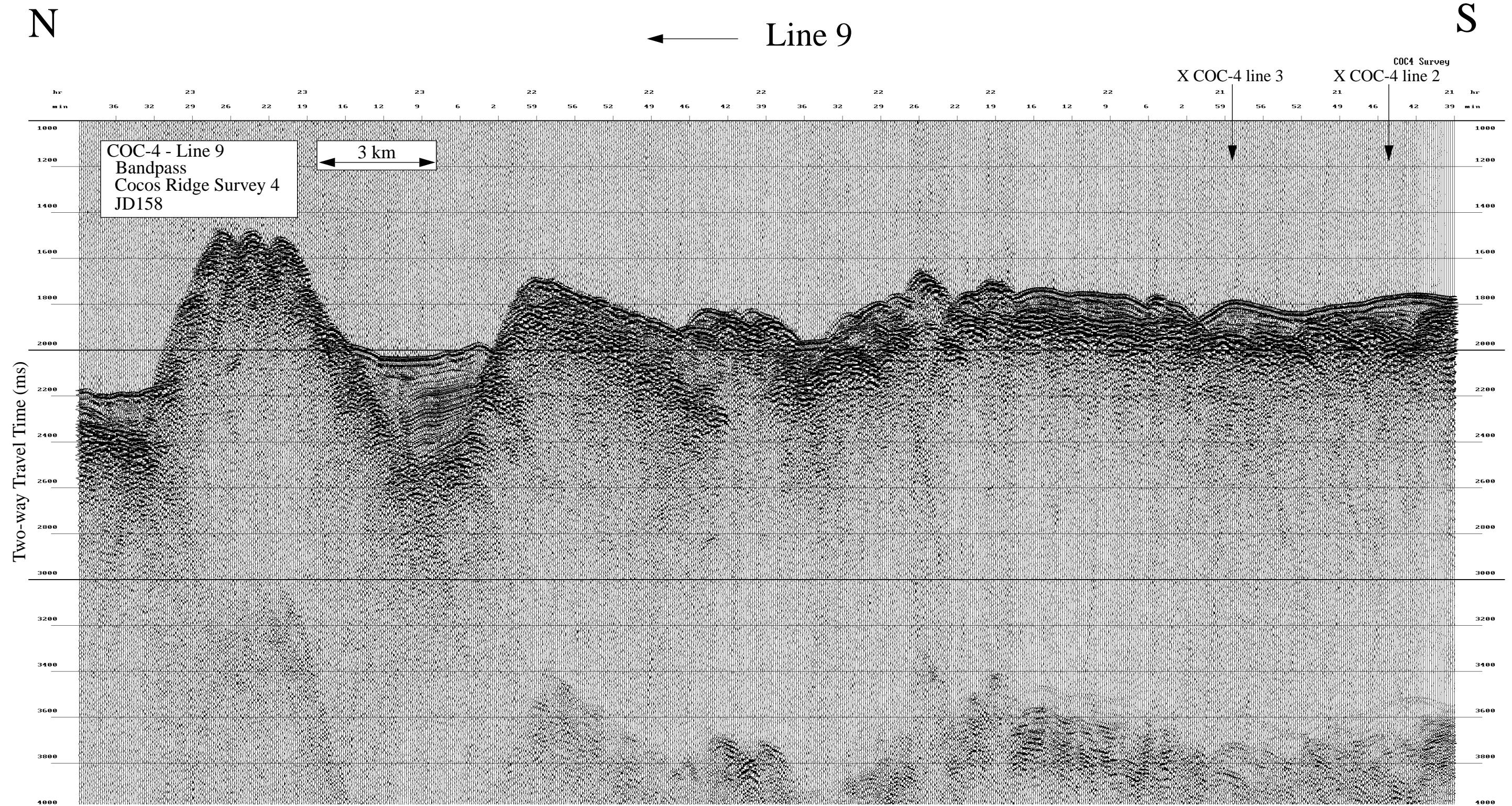




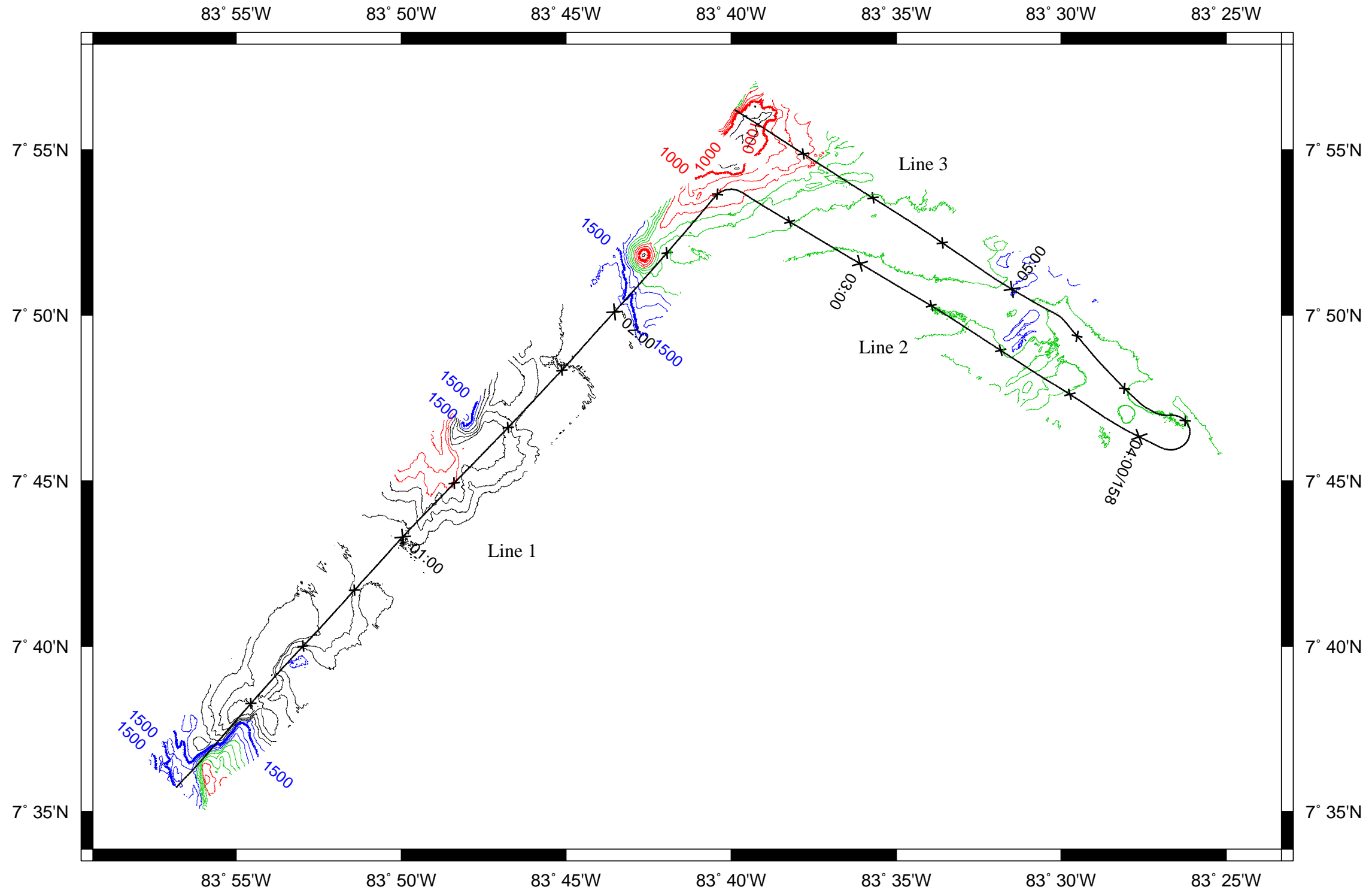
Data File SBfixavg.2000jun06.1800-2400

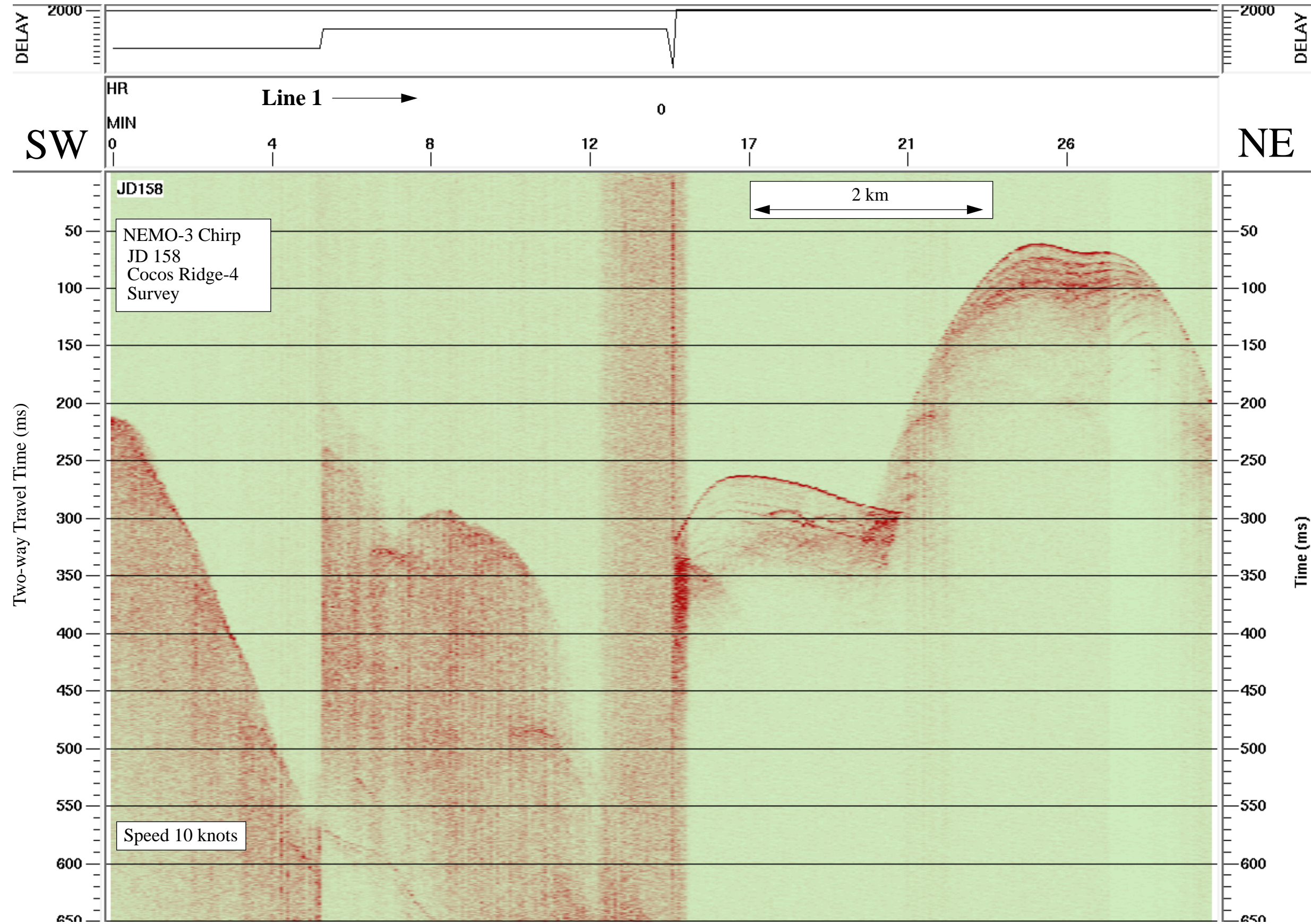


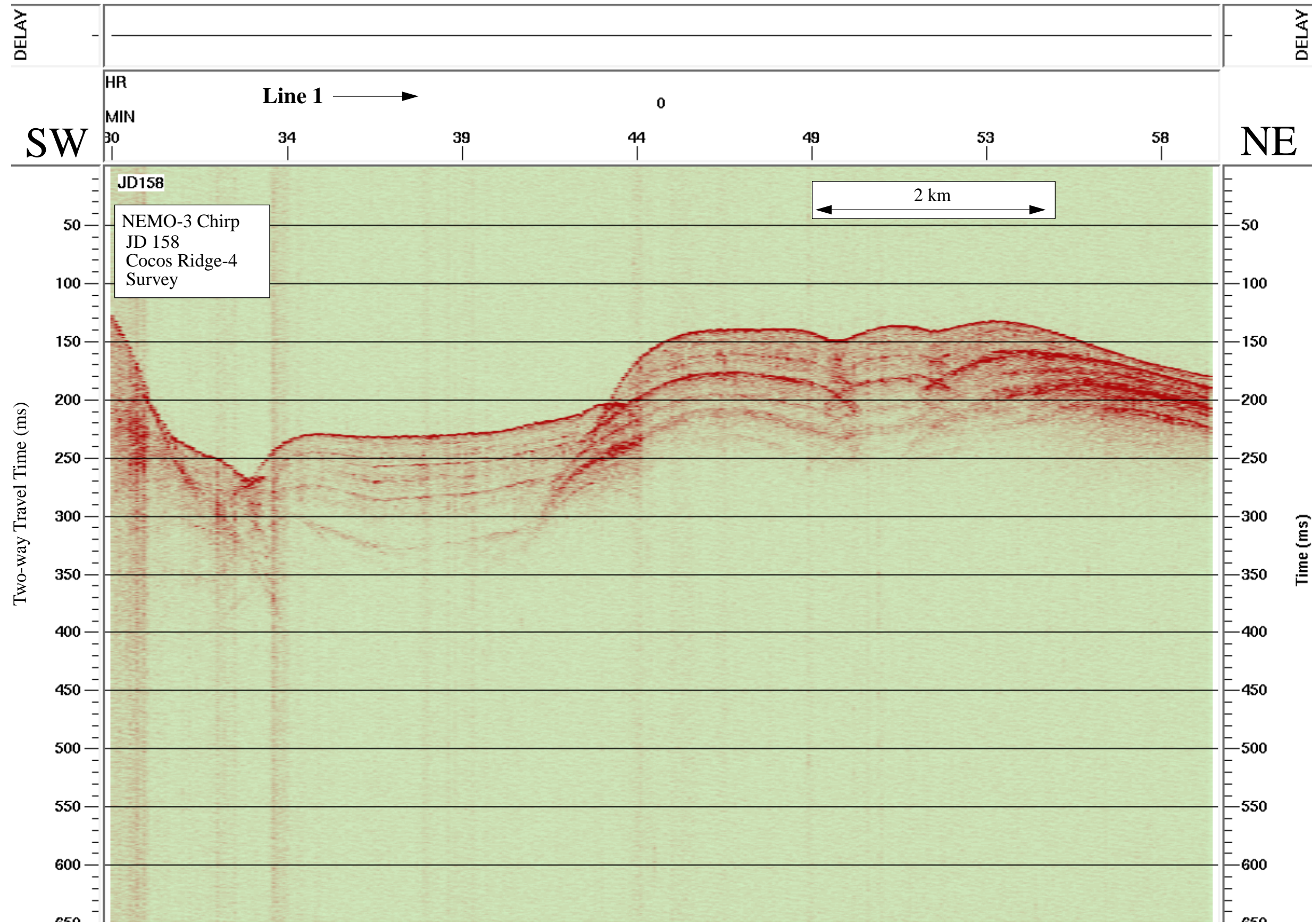


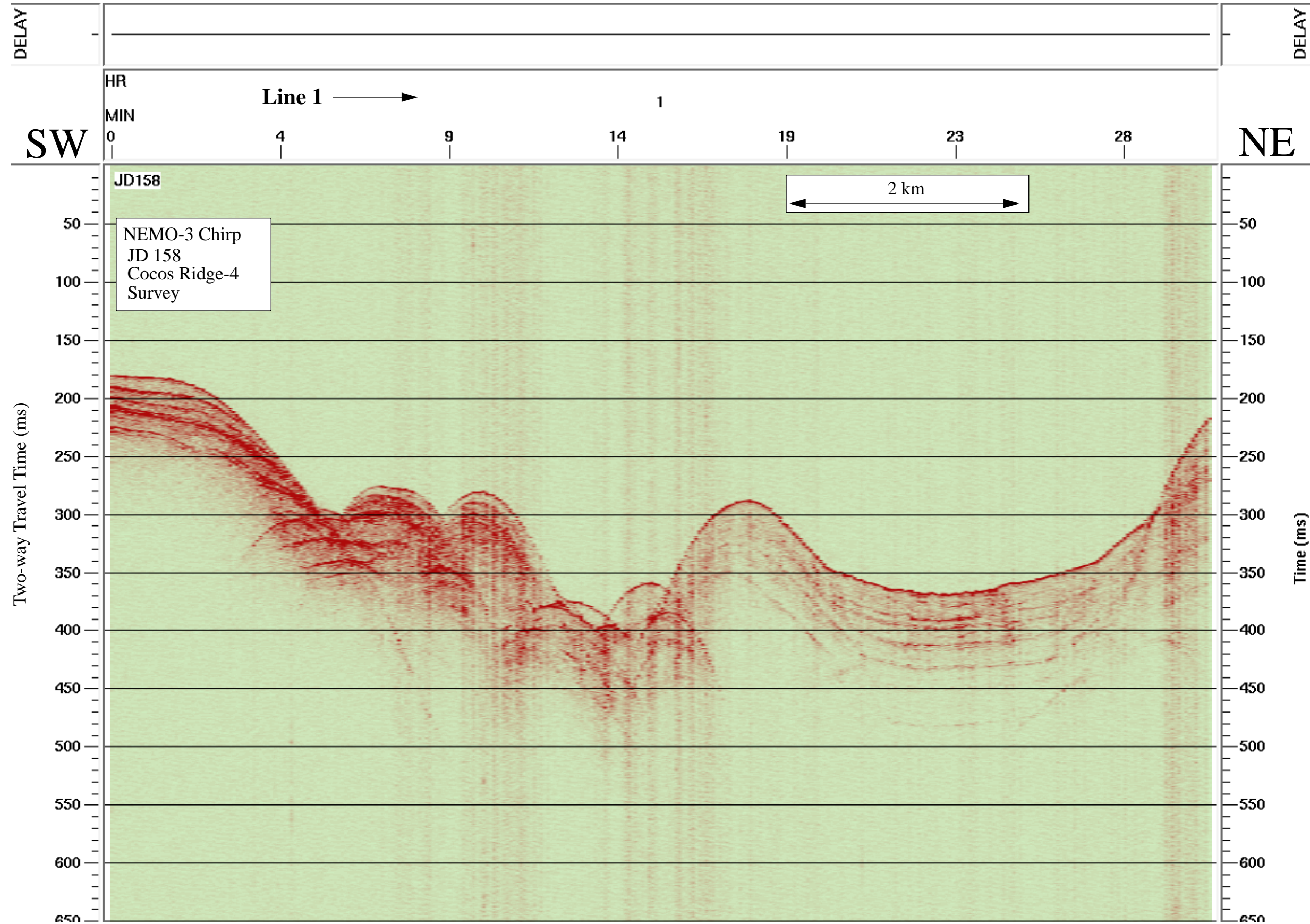


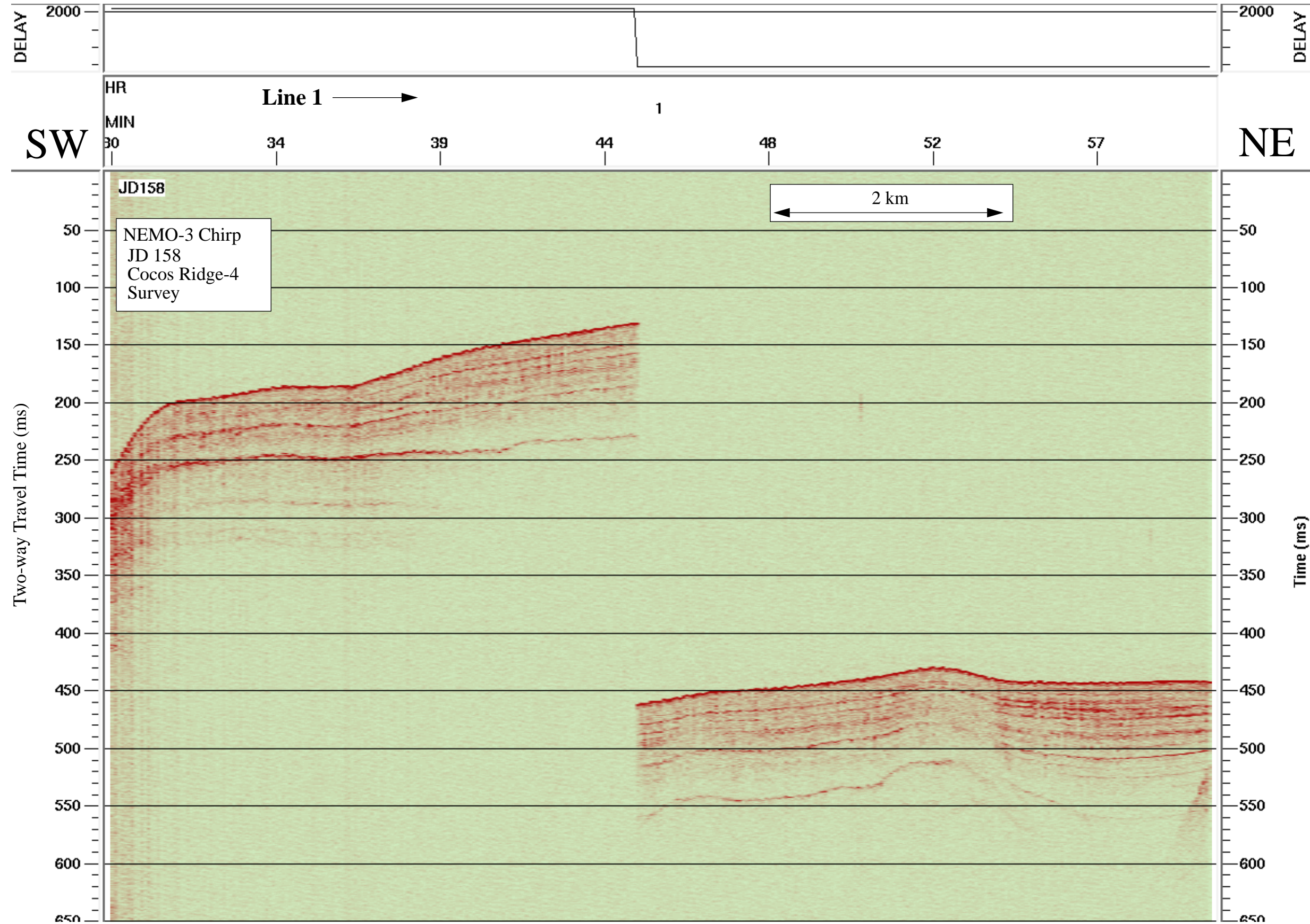
Data File SBfixavg.2000jun06.0000-0600

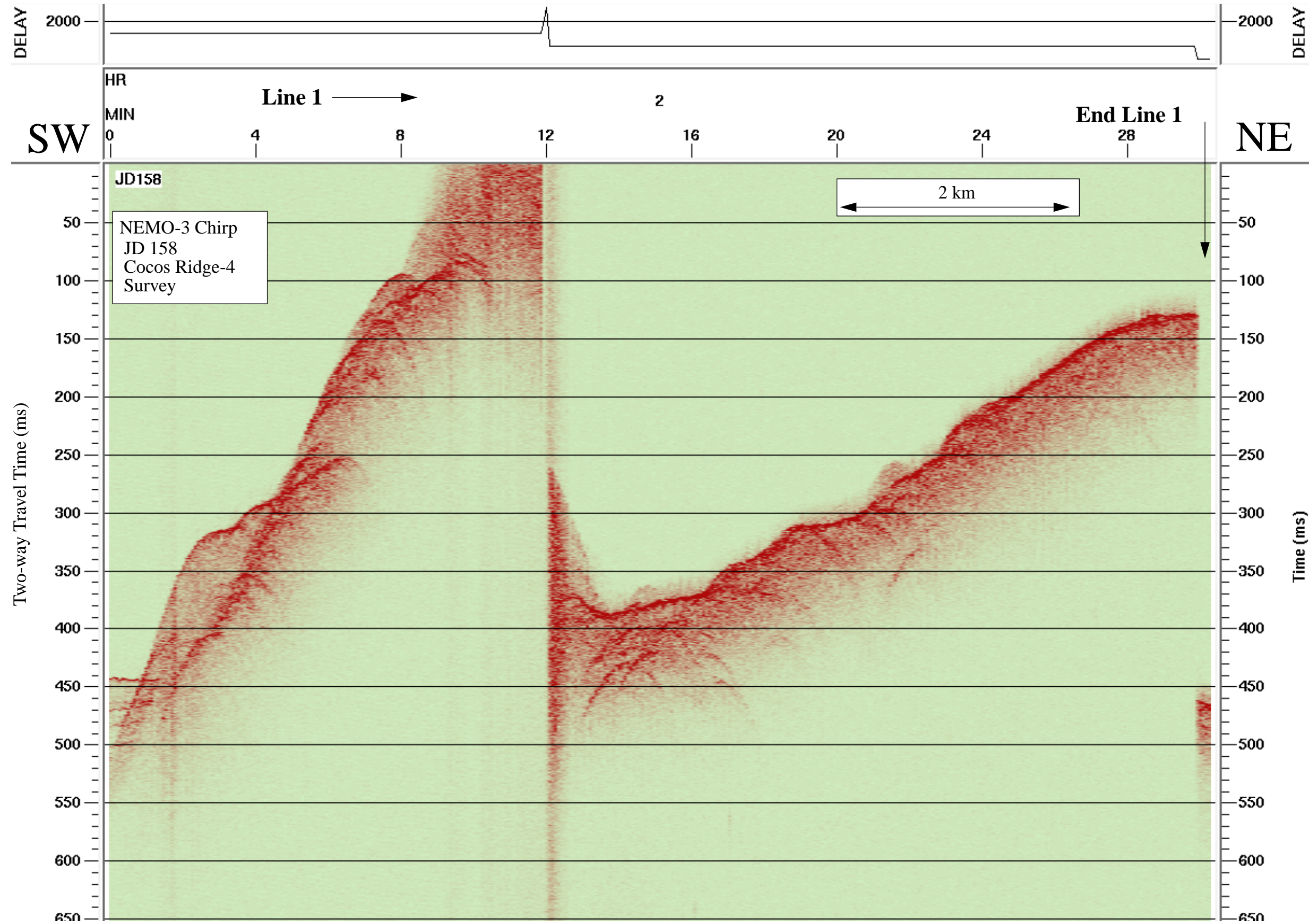


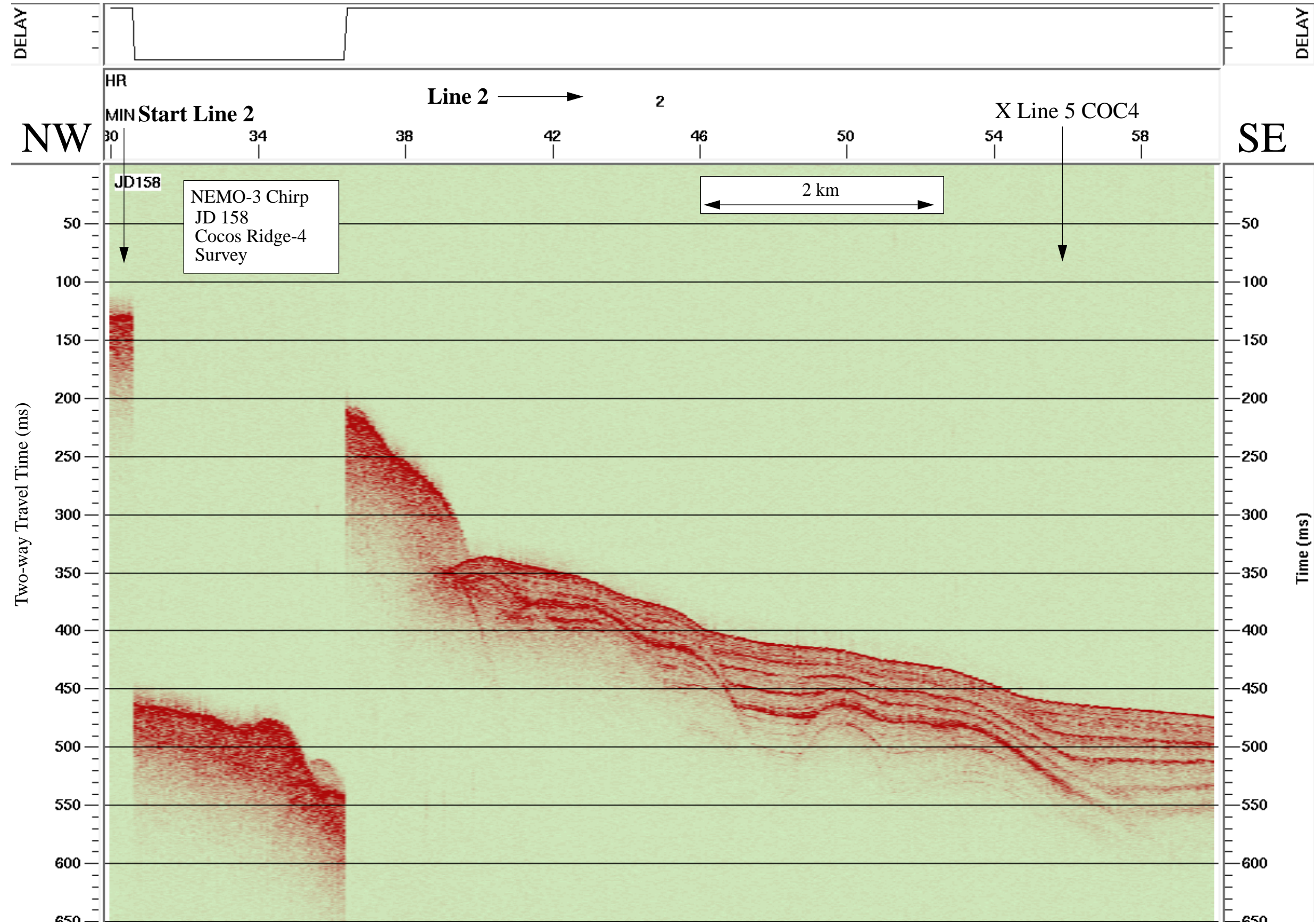


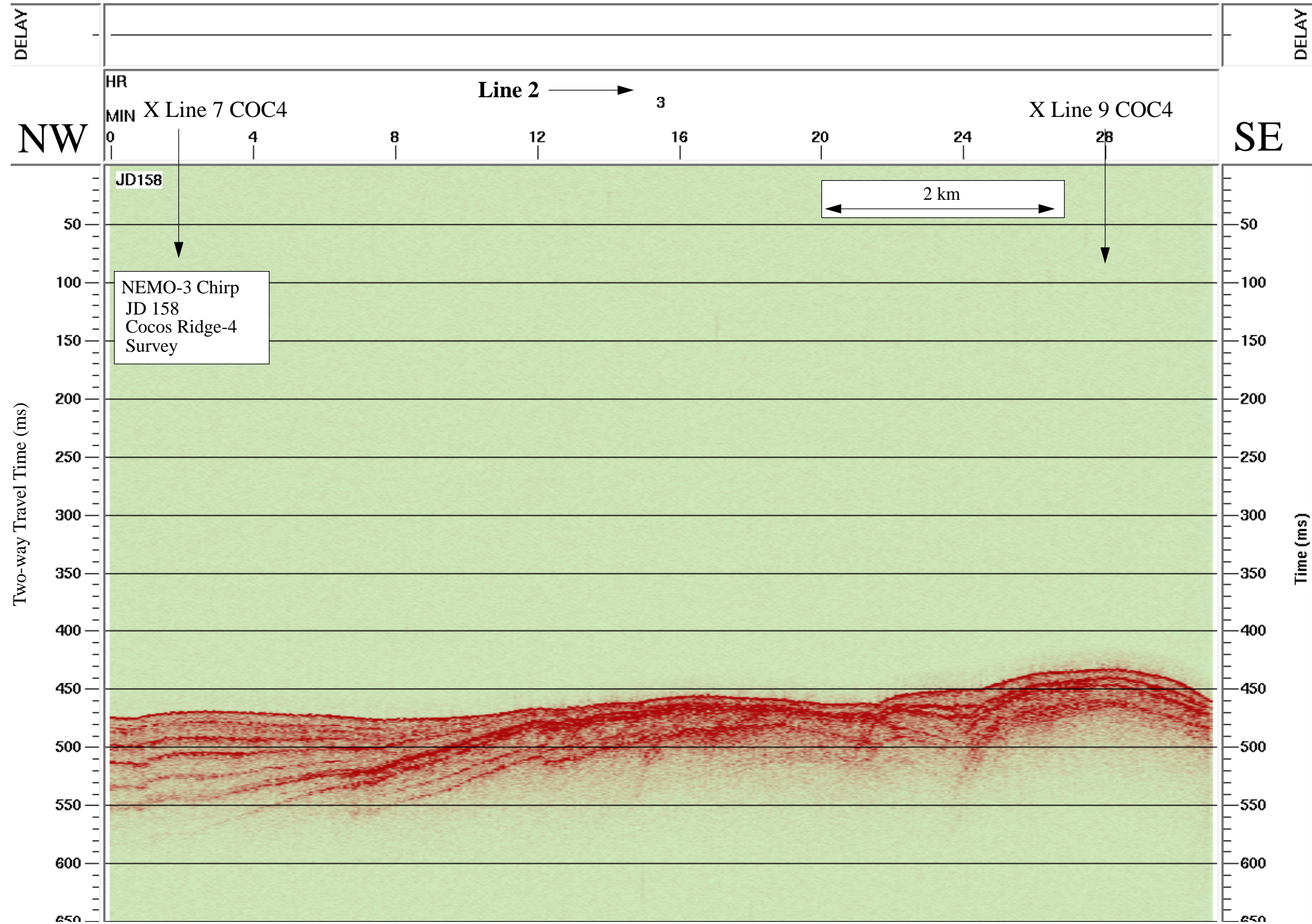


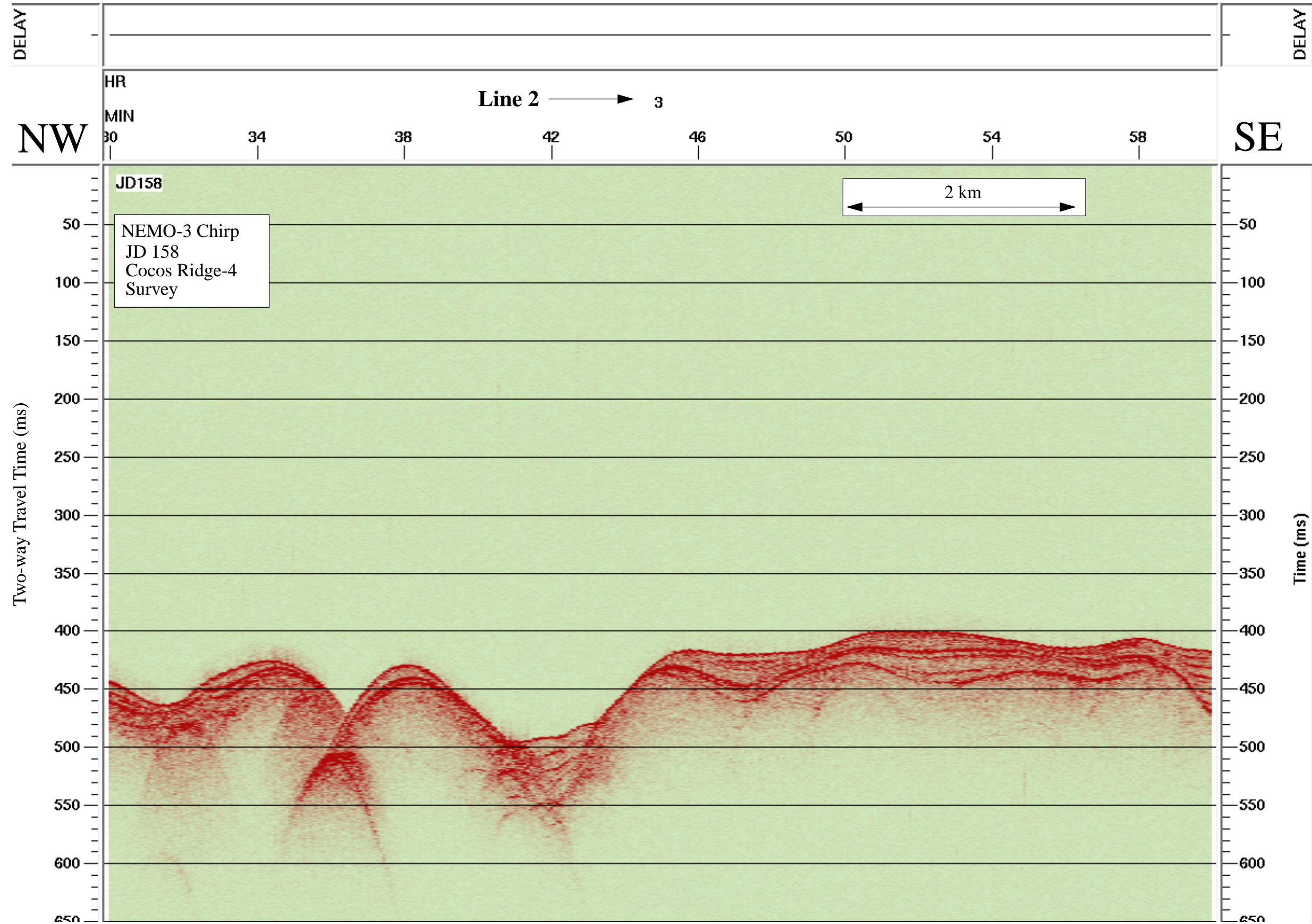


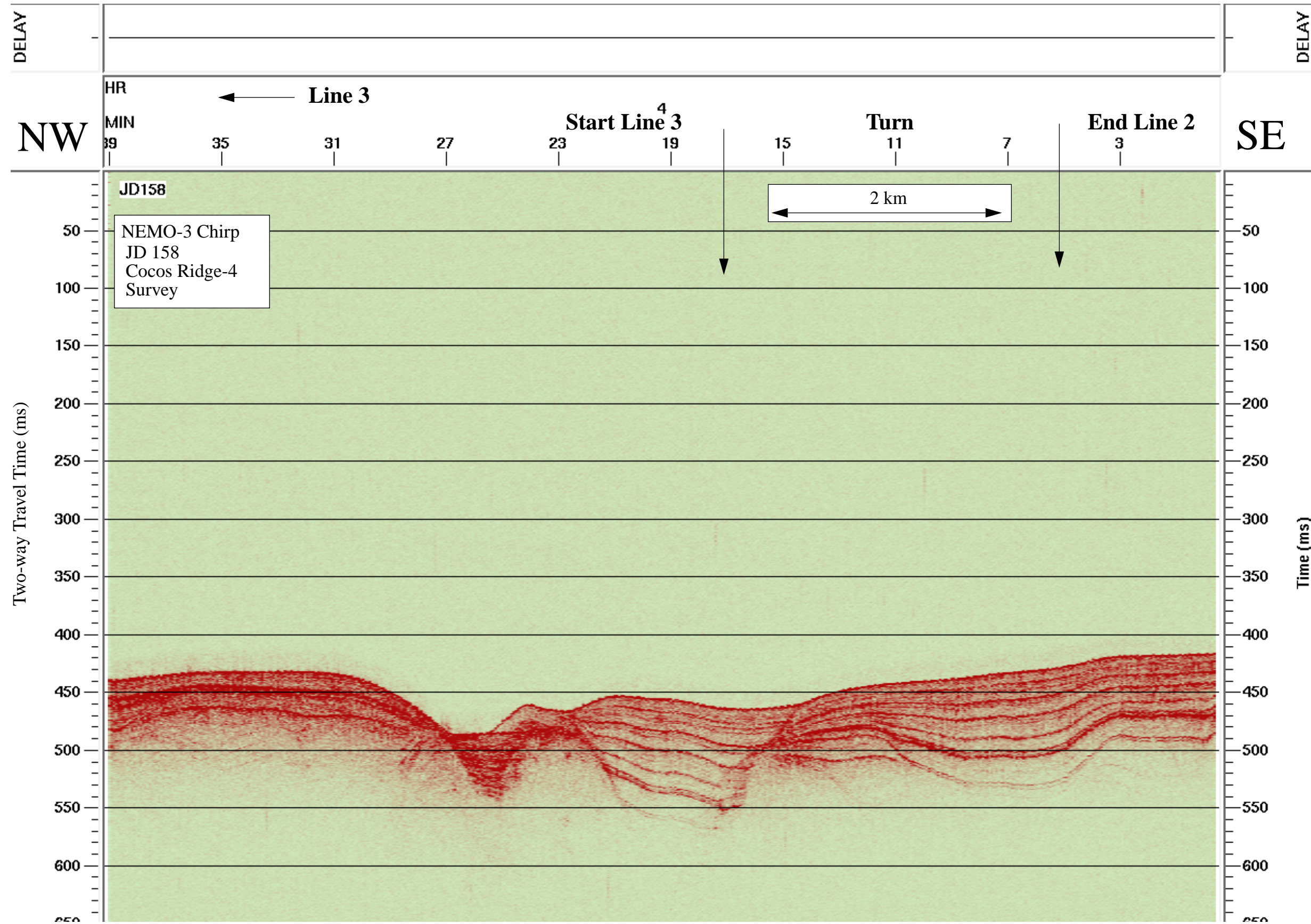


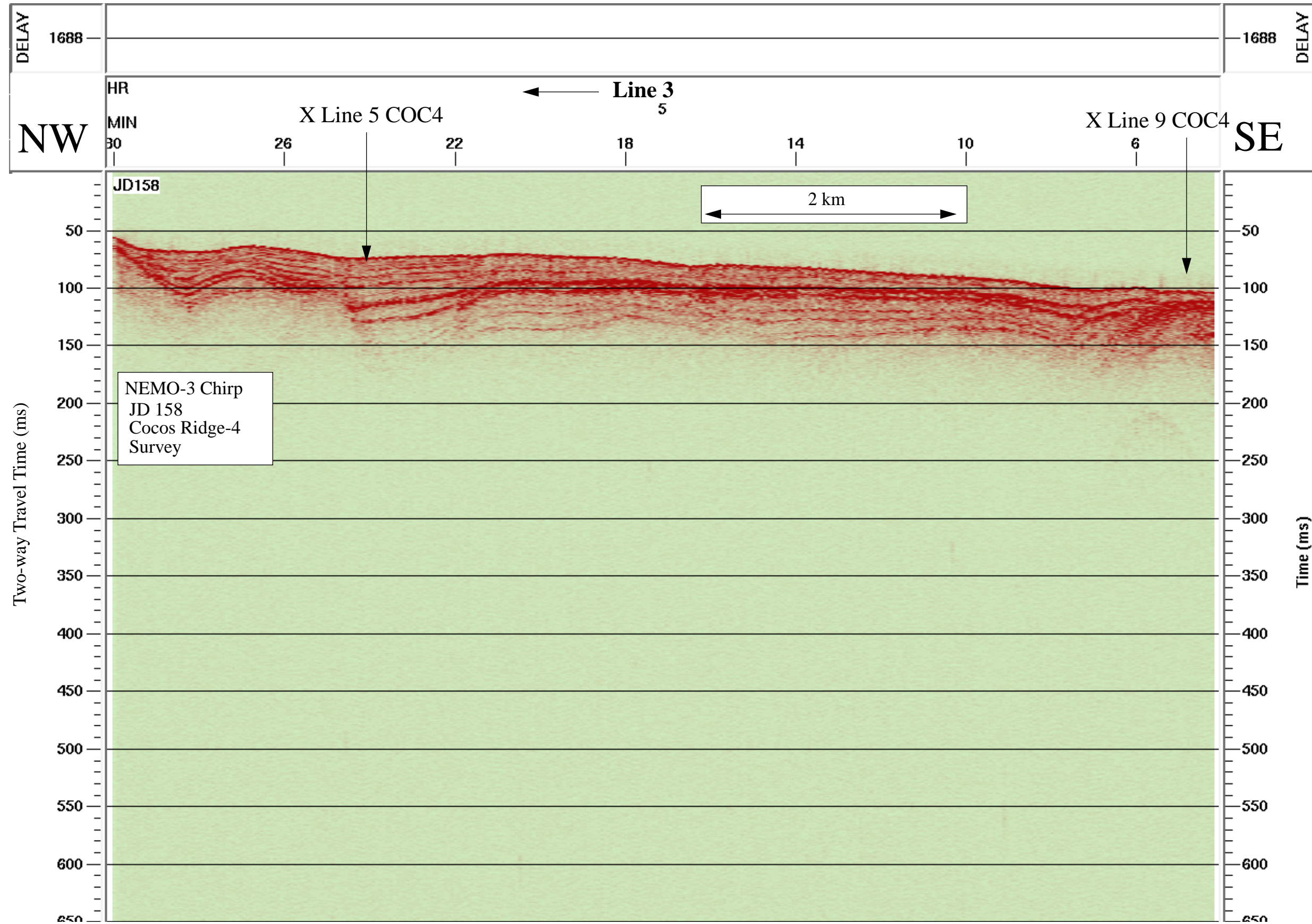


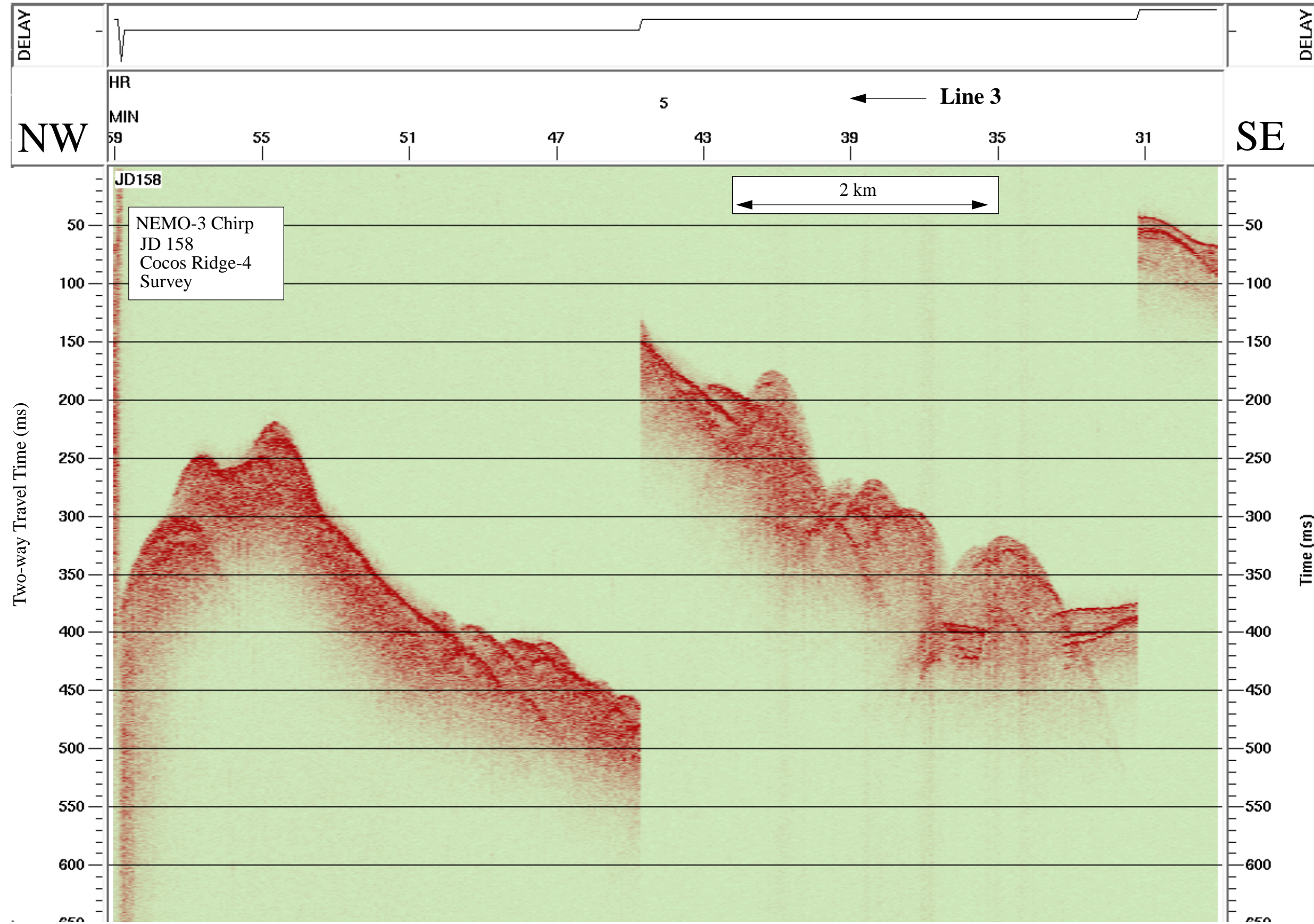




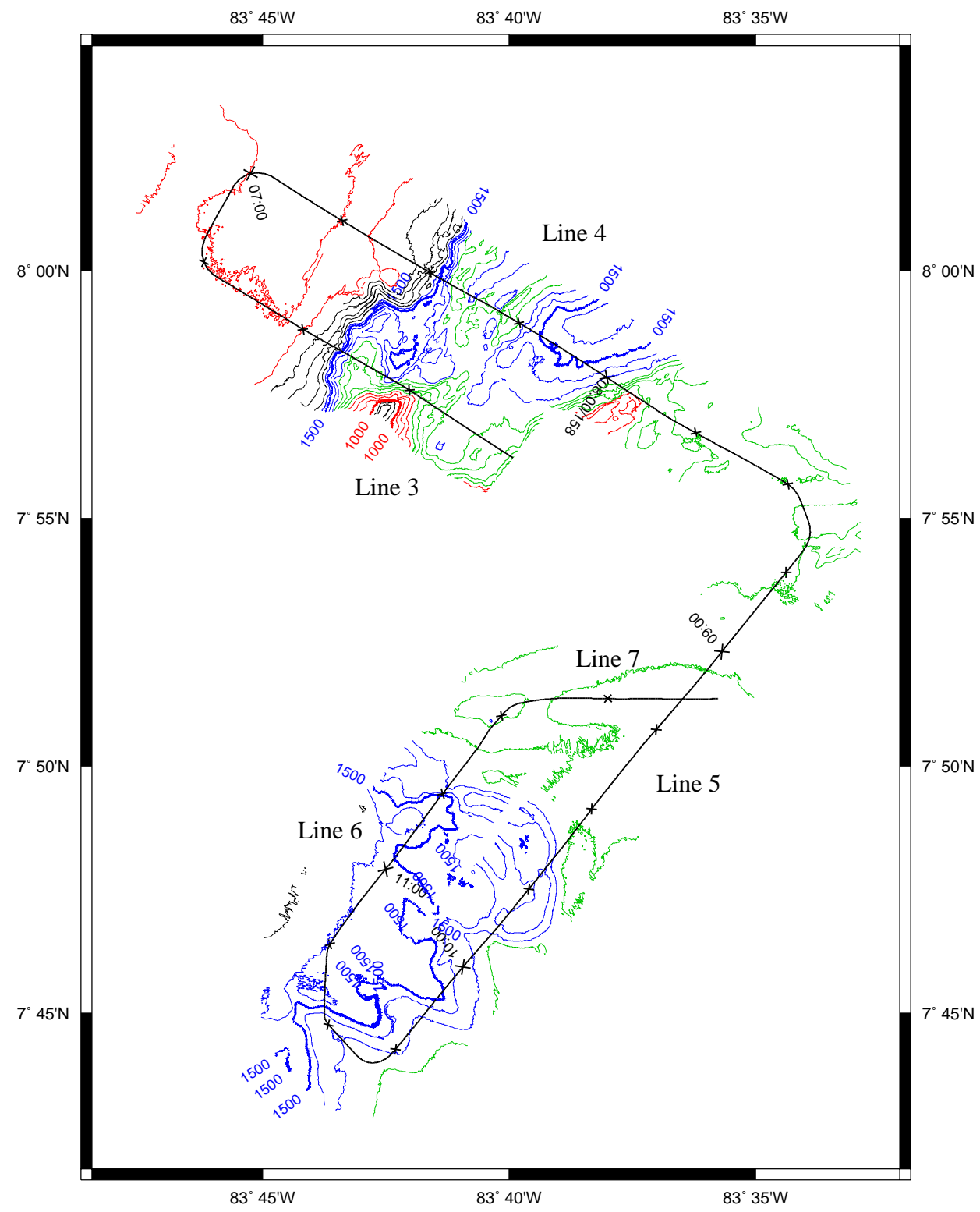


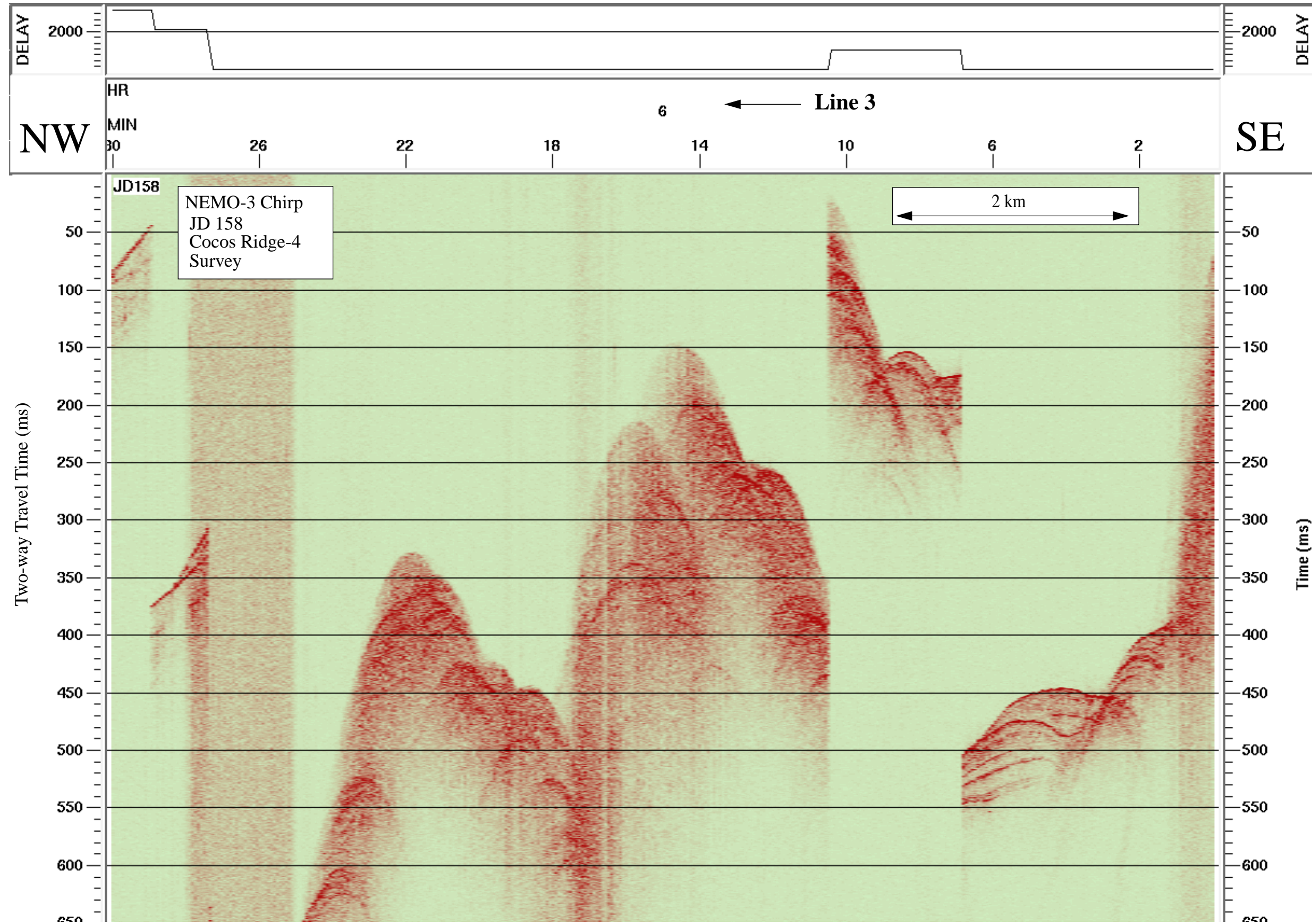


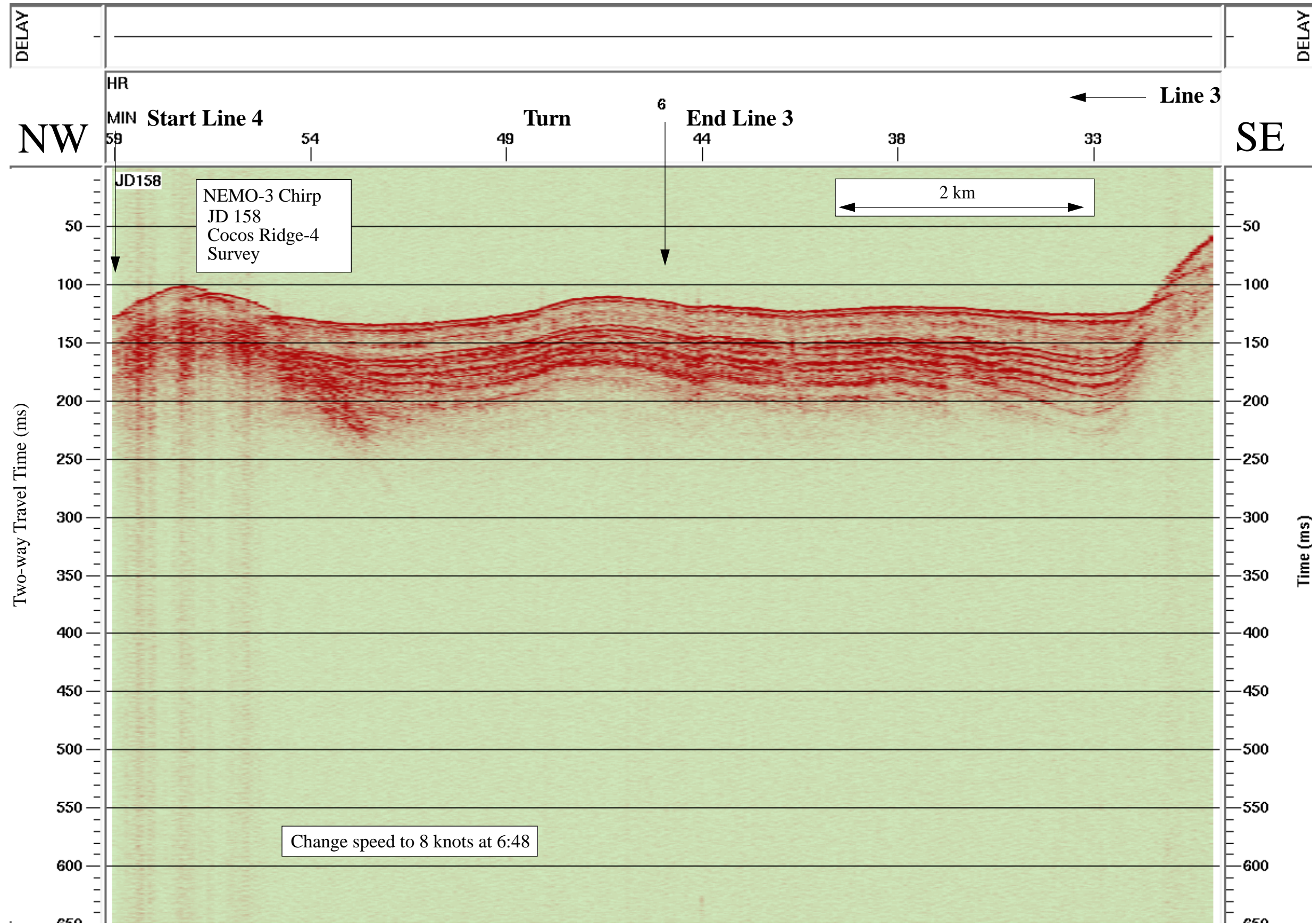


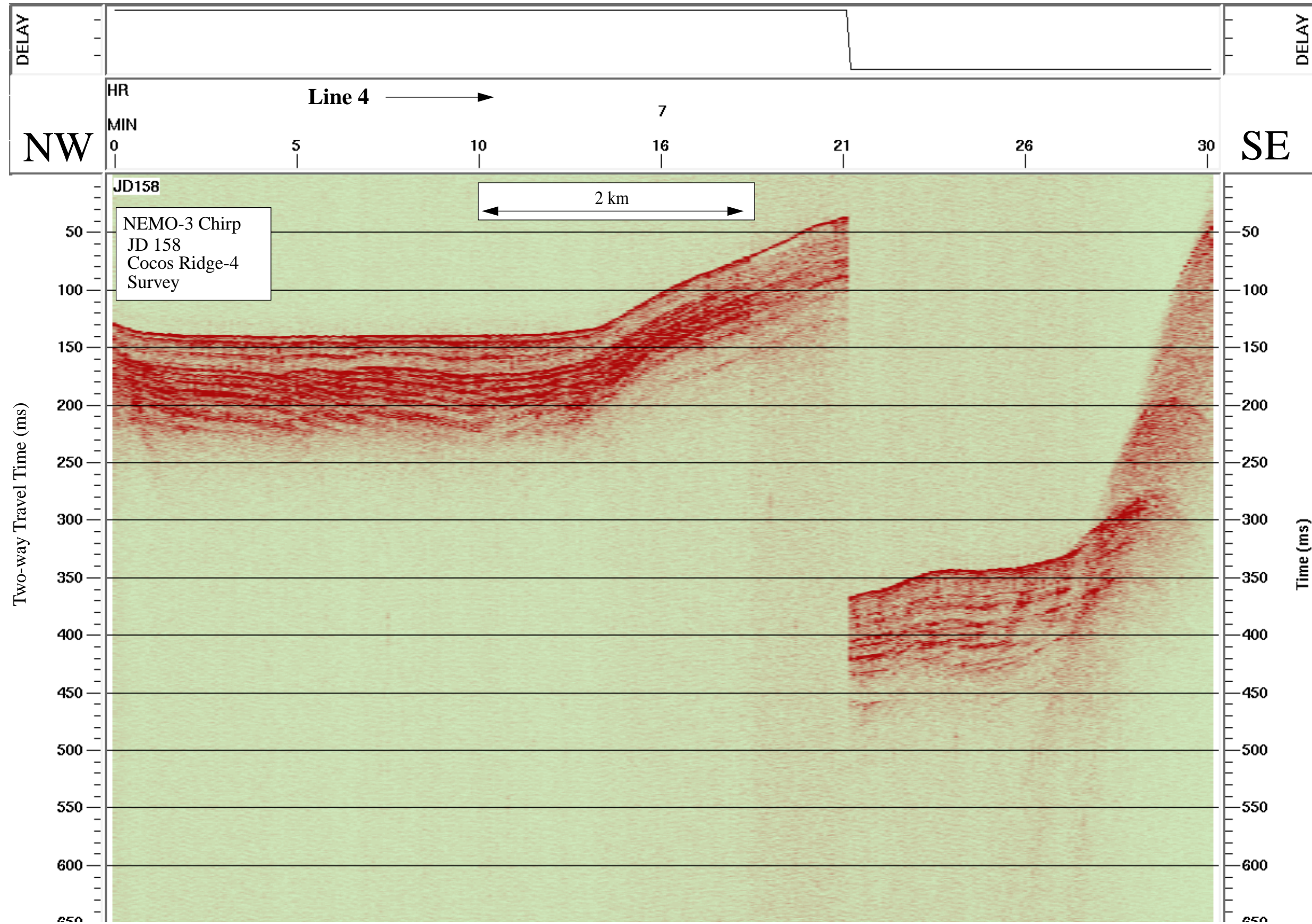


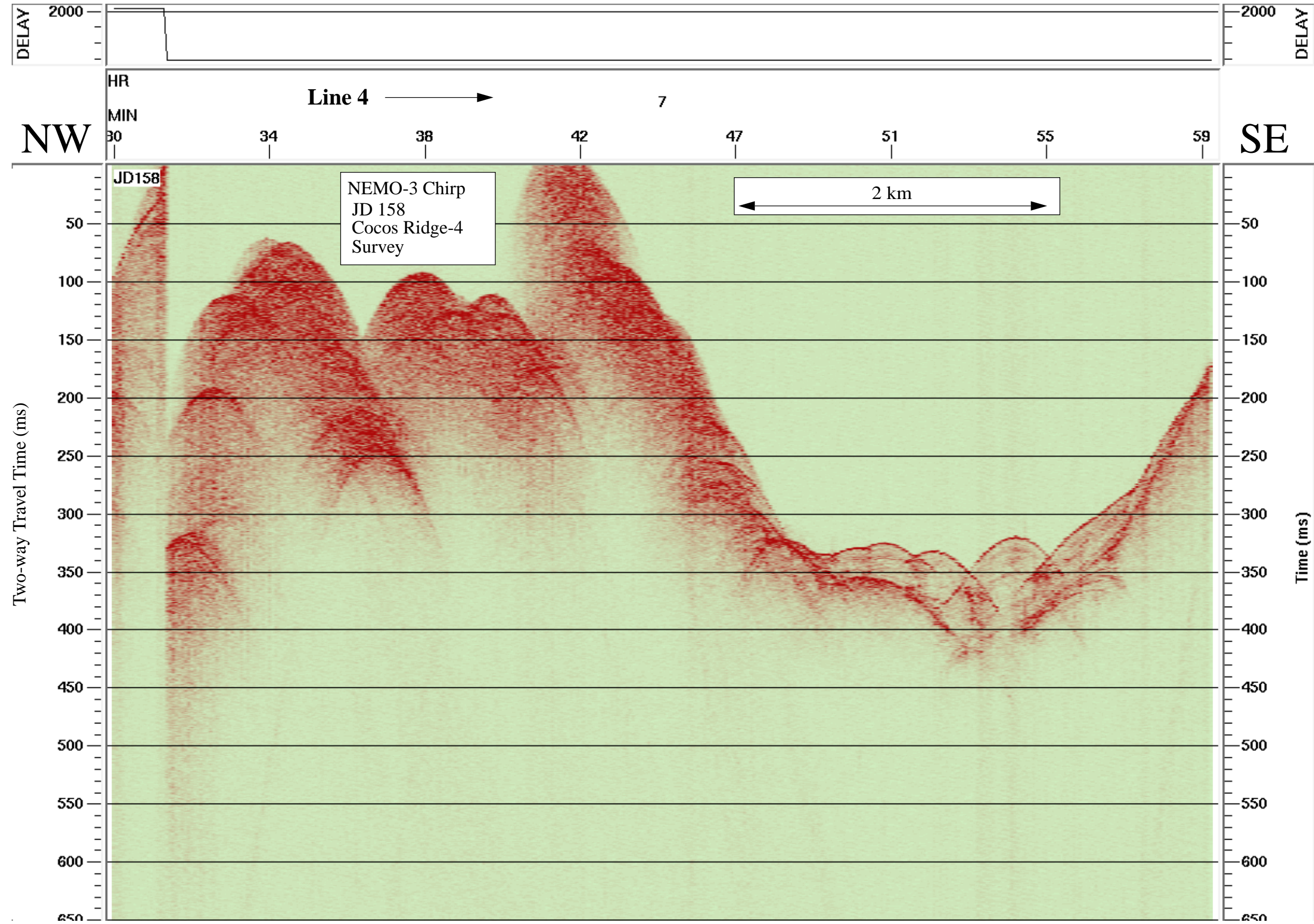
Data File SBfixavg.2000jun06.0600-1200

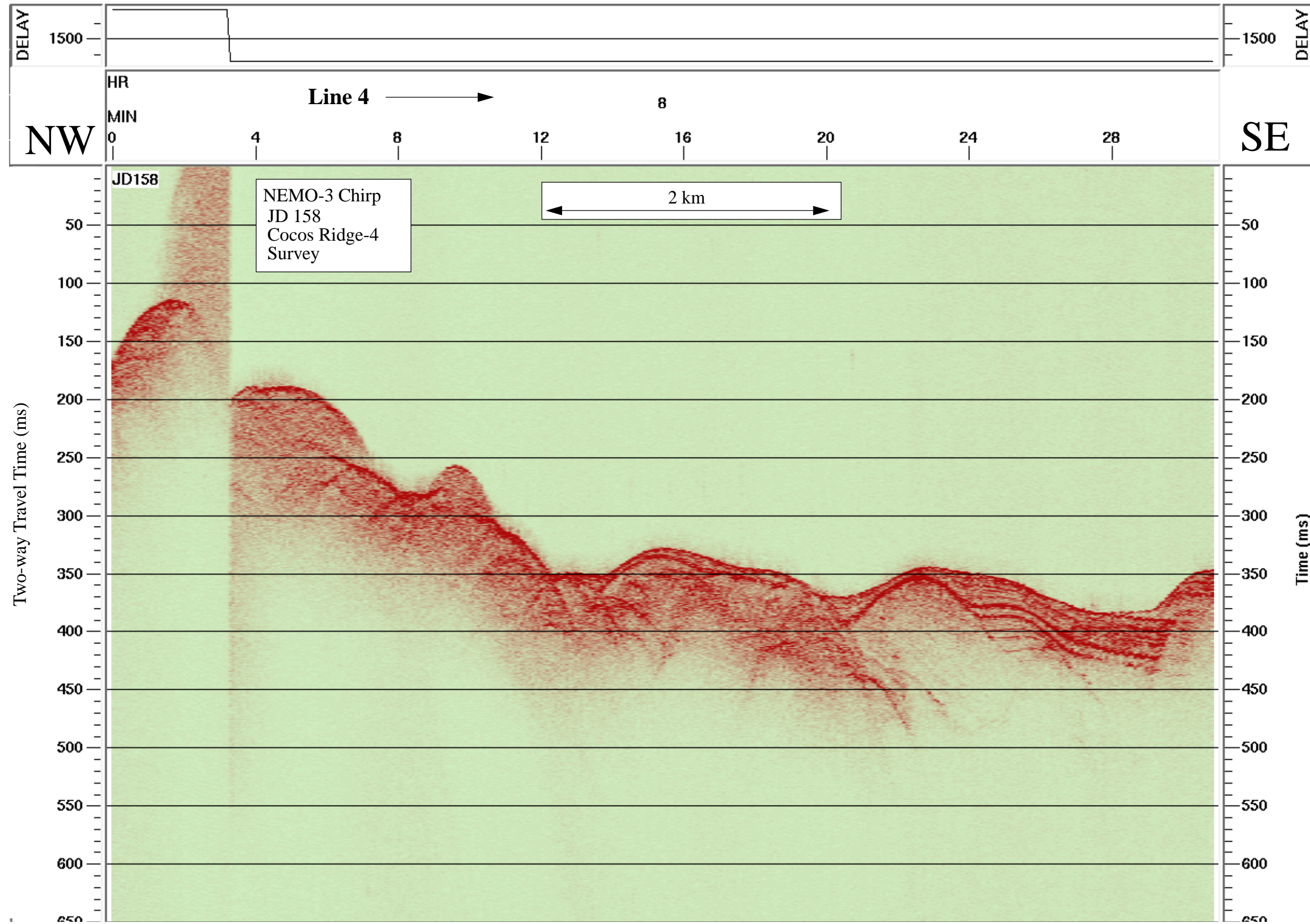


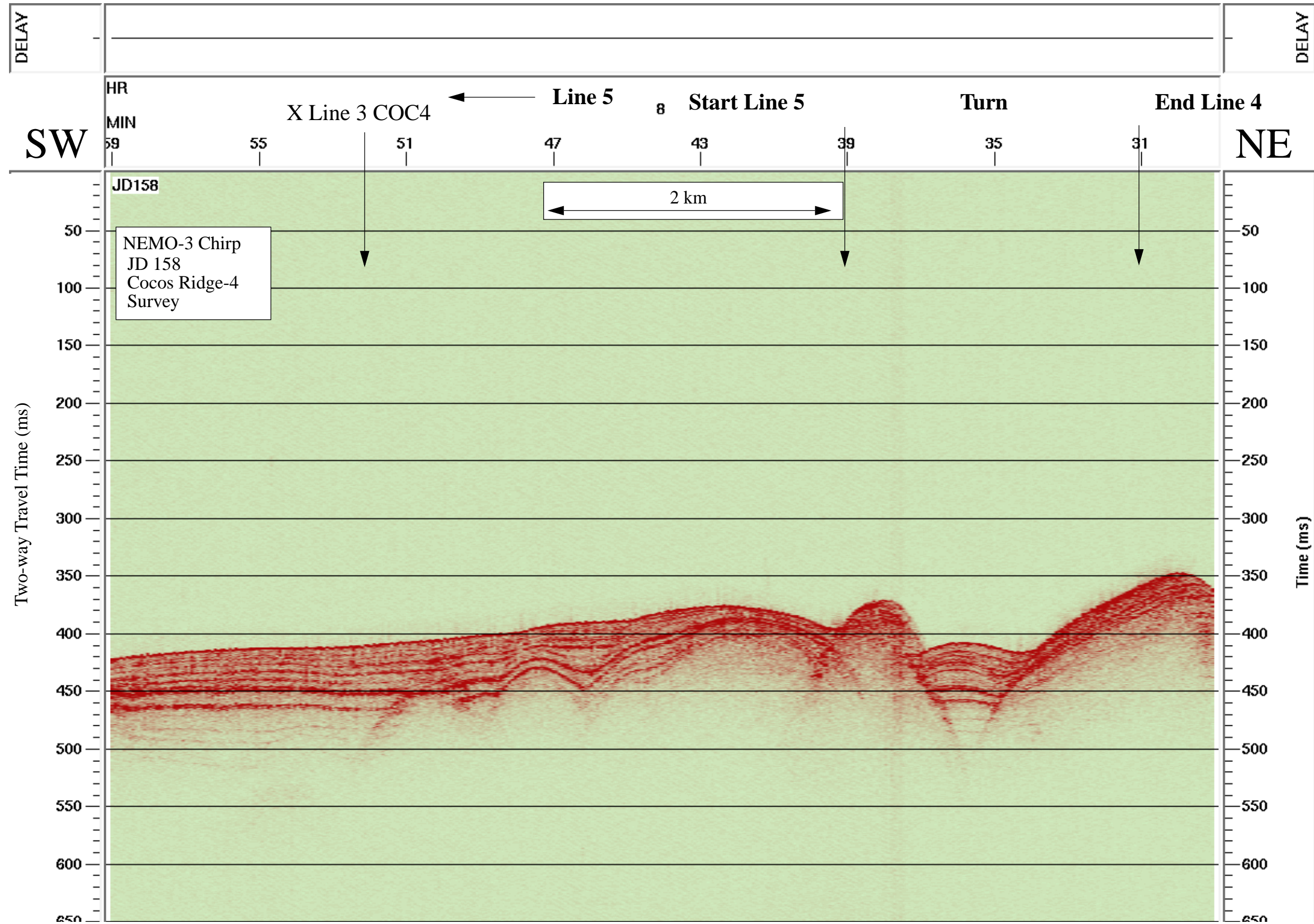


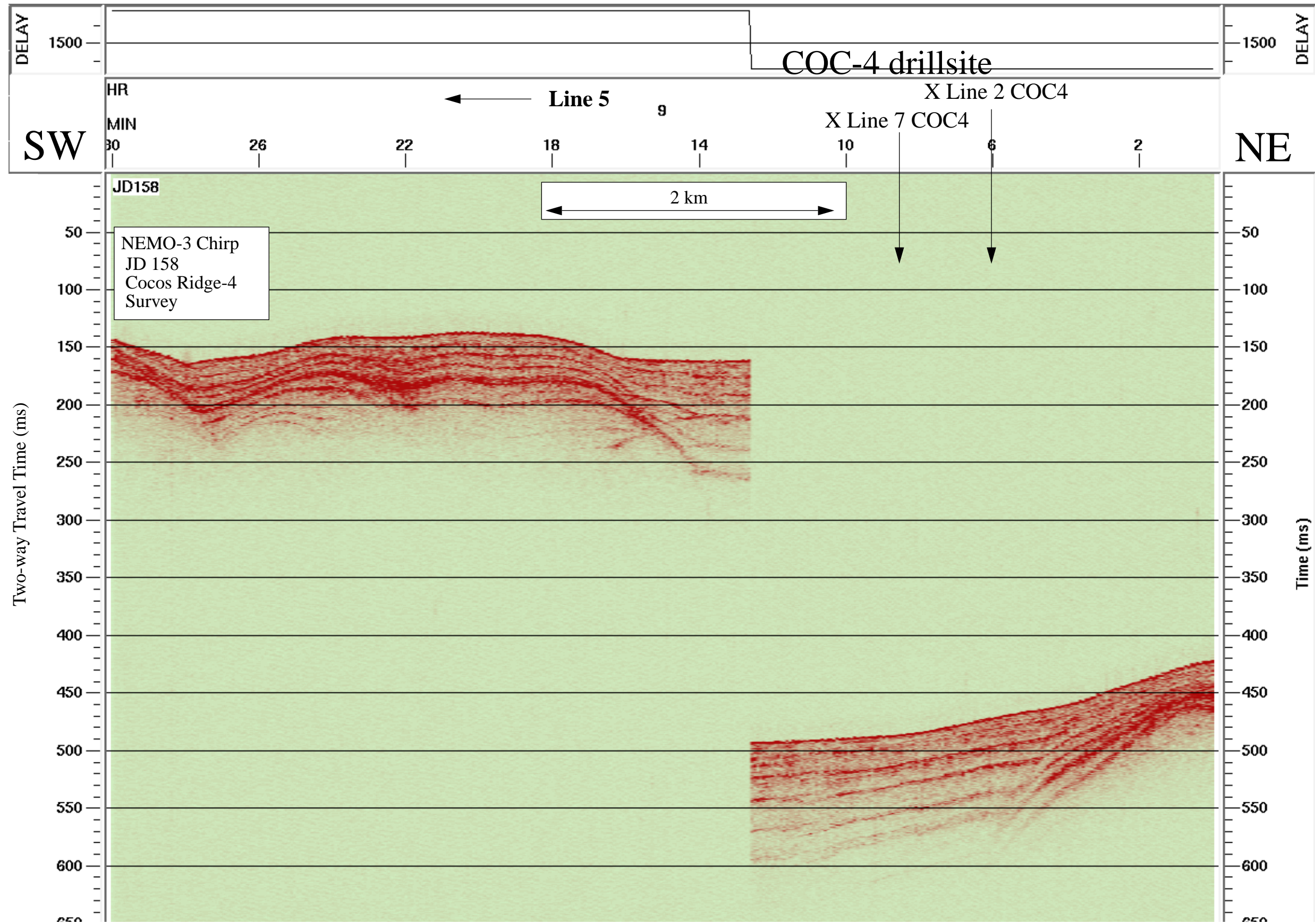


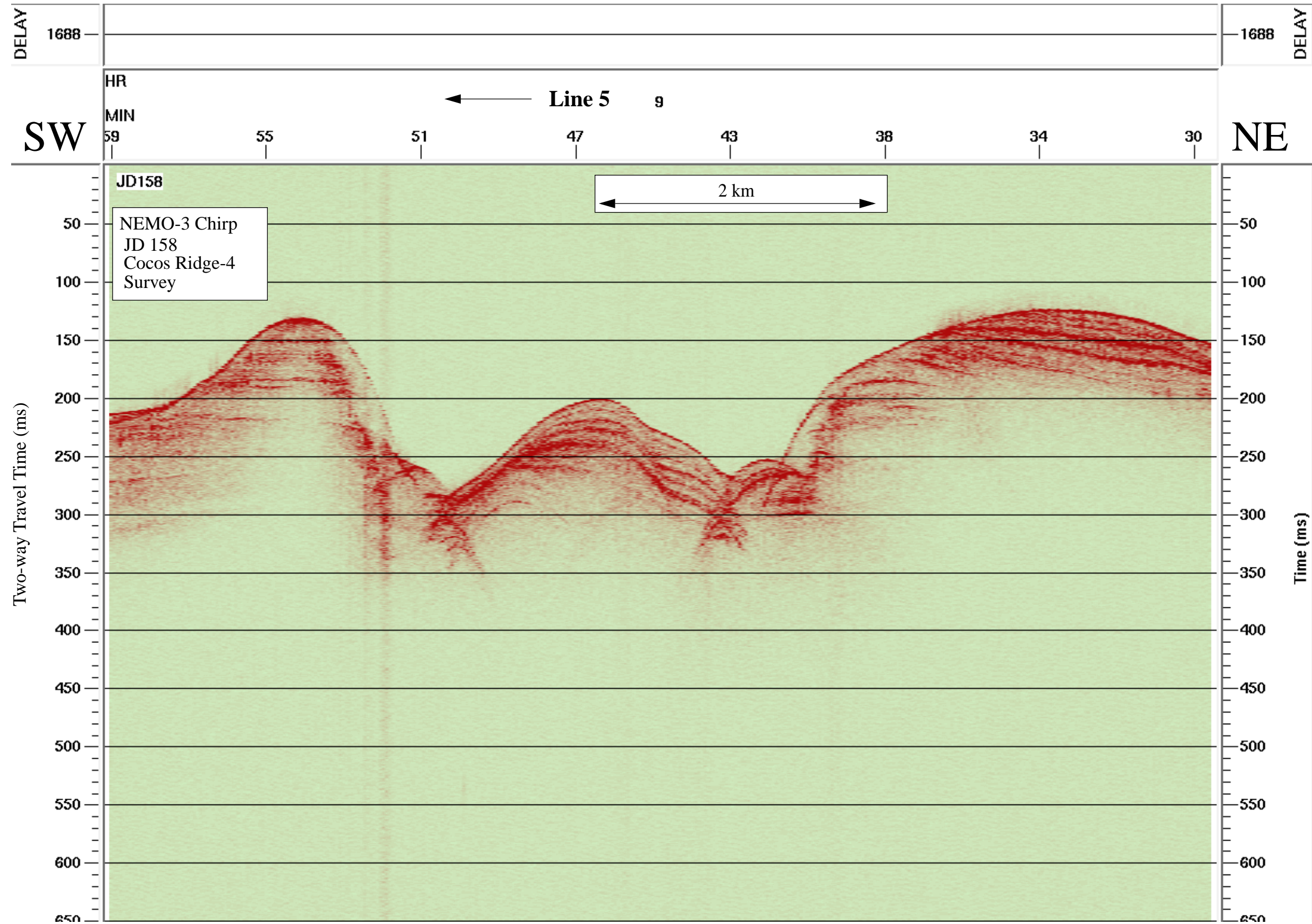


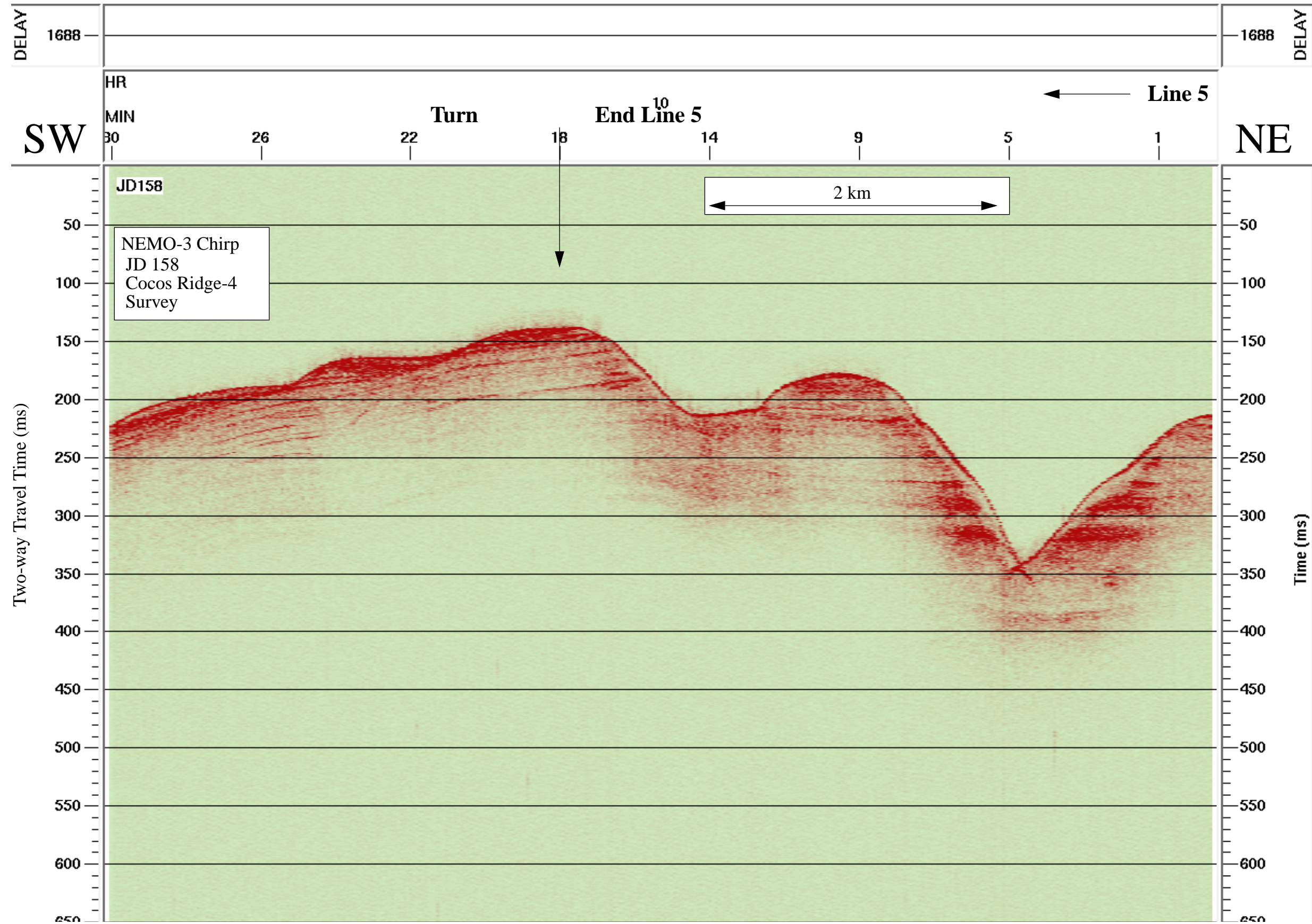


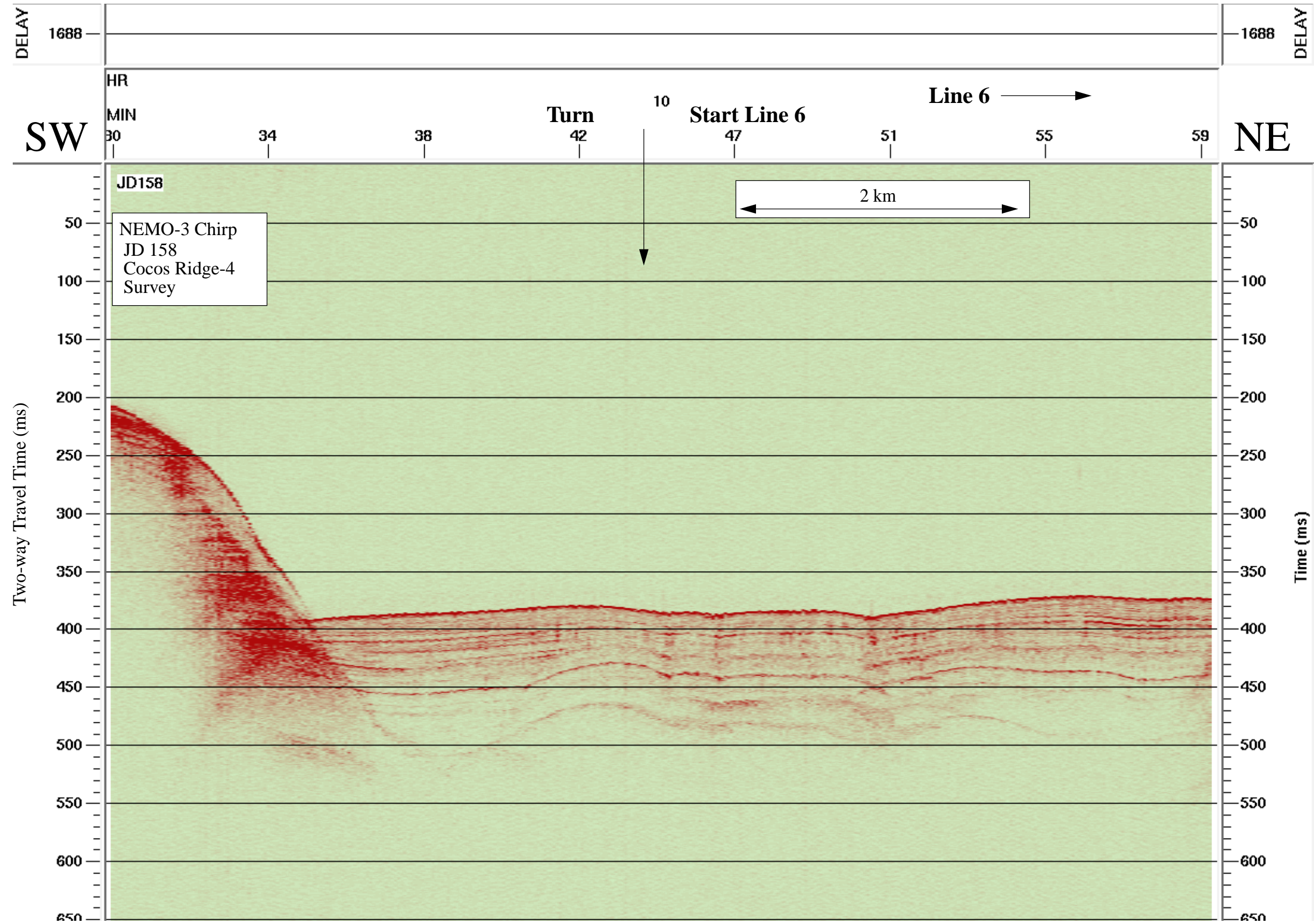


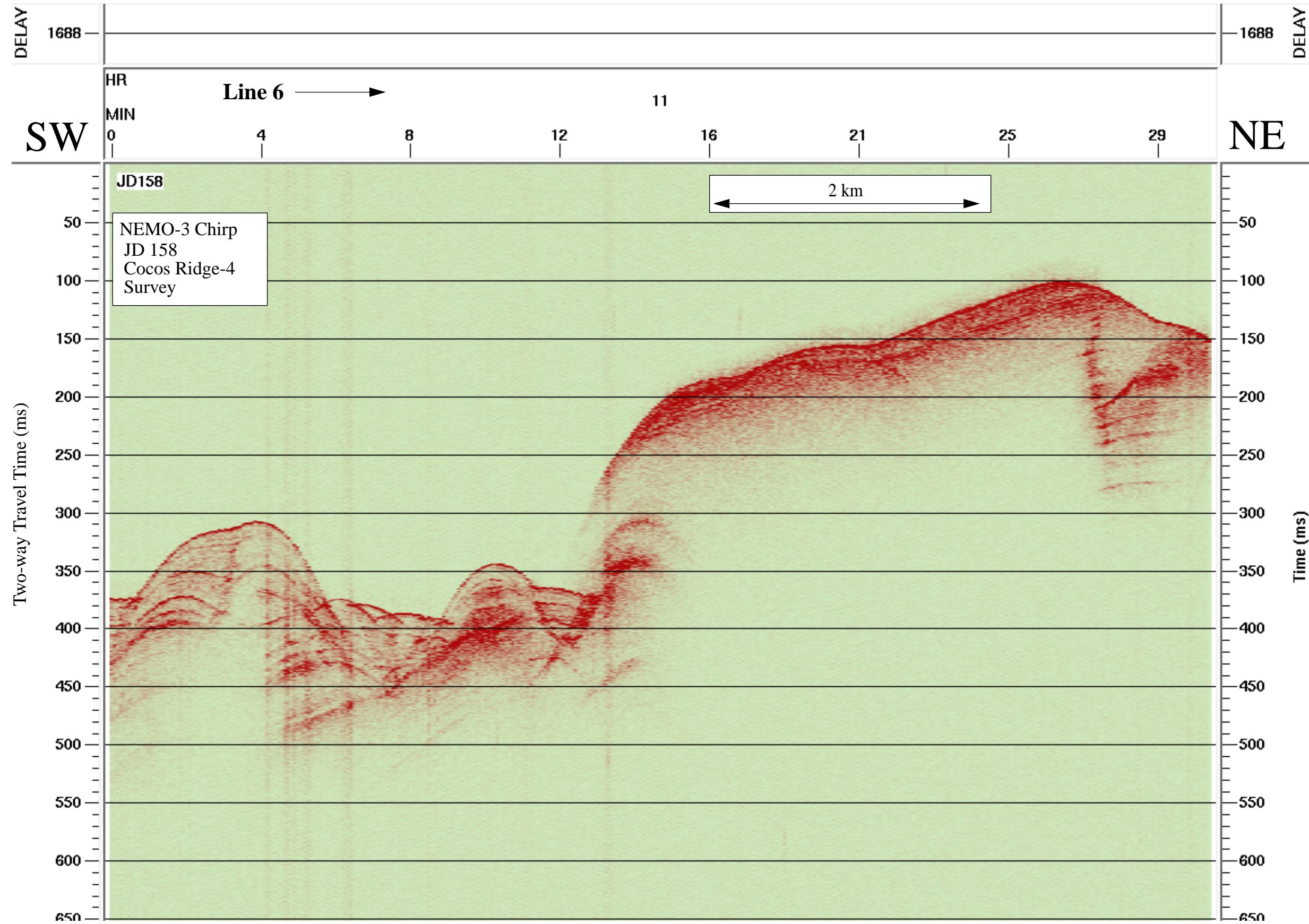


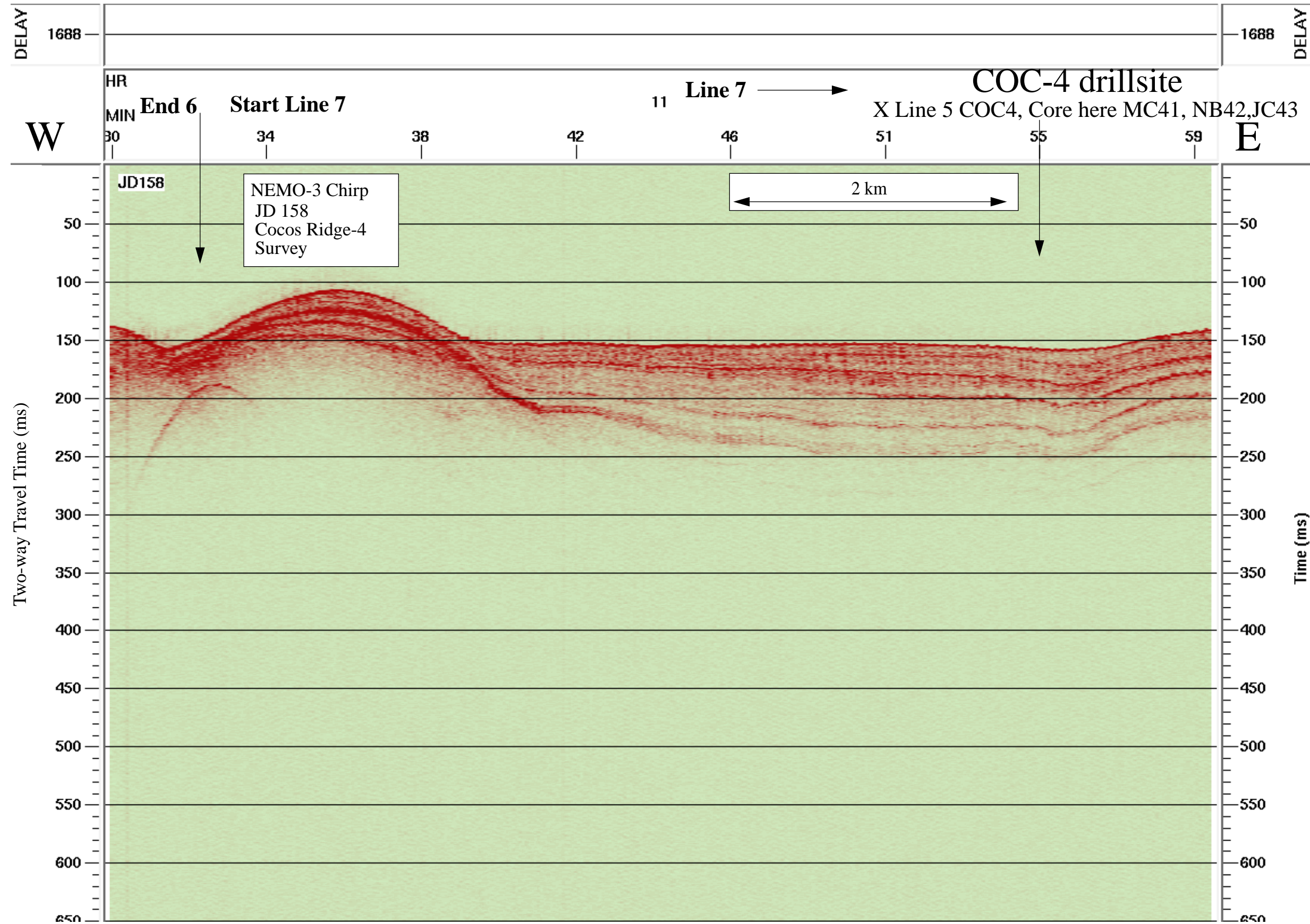




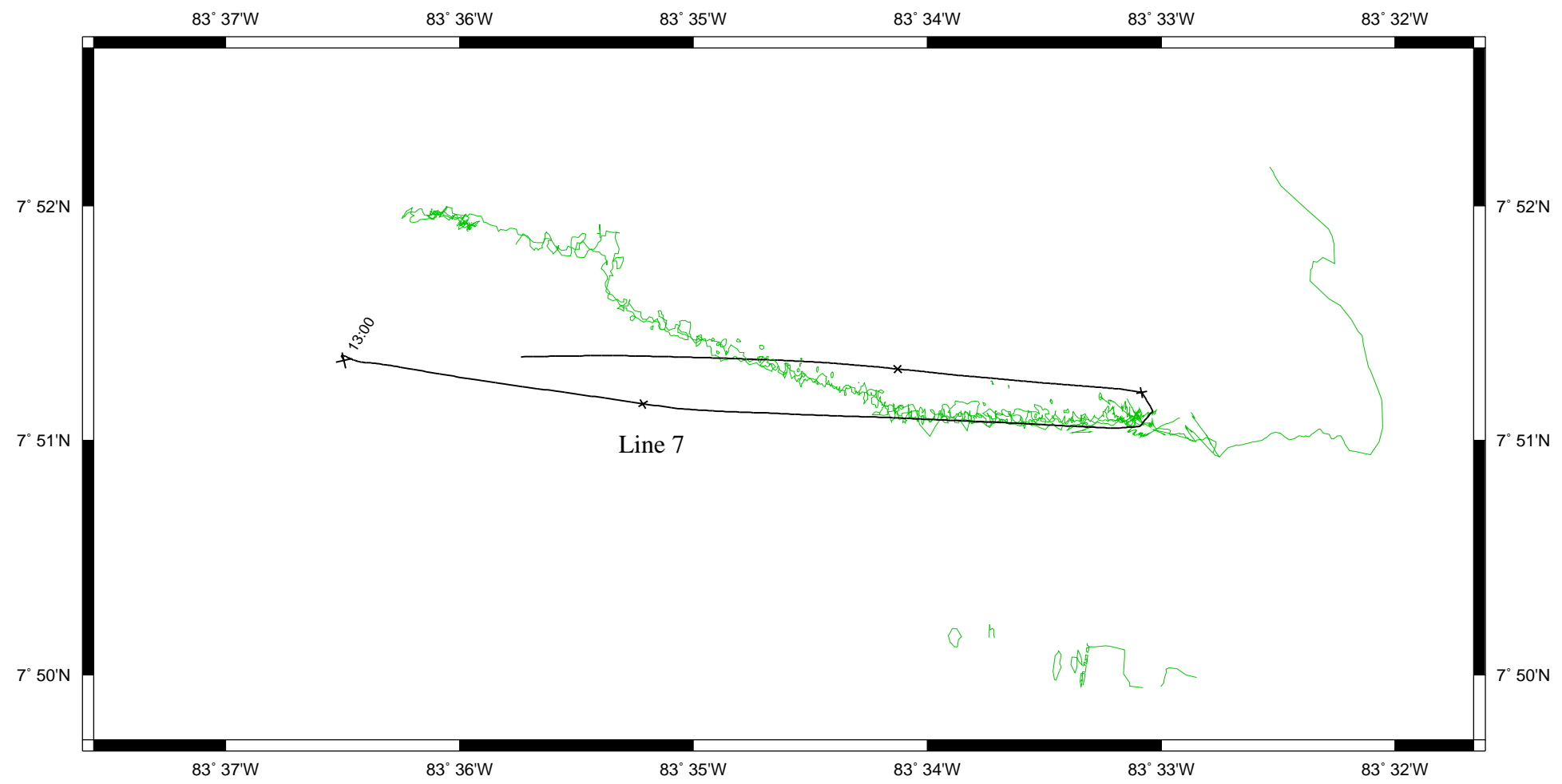


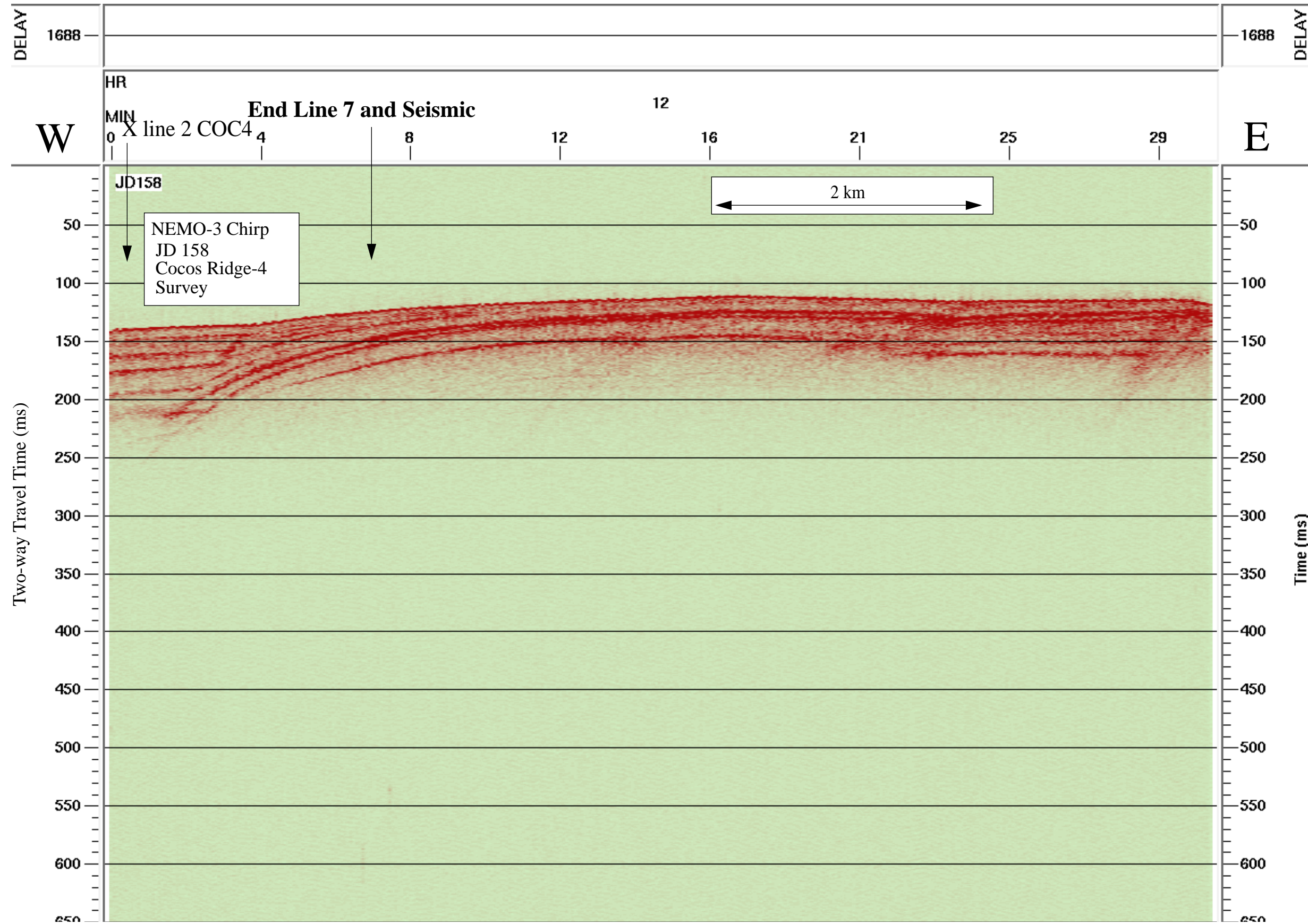


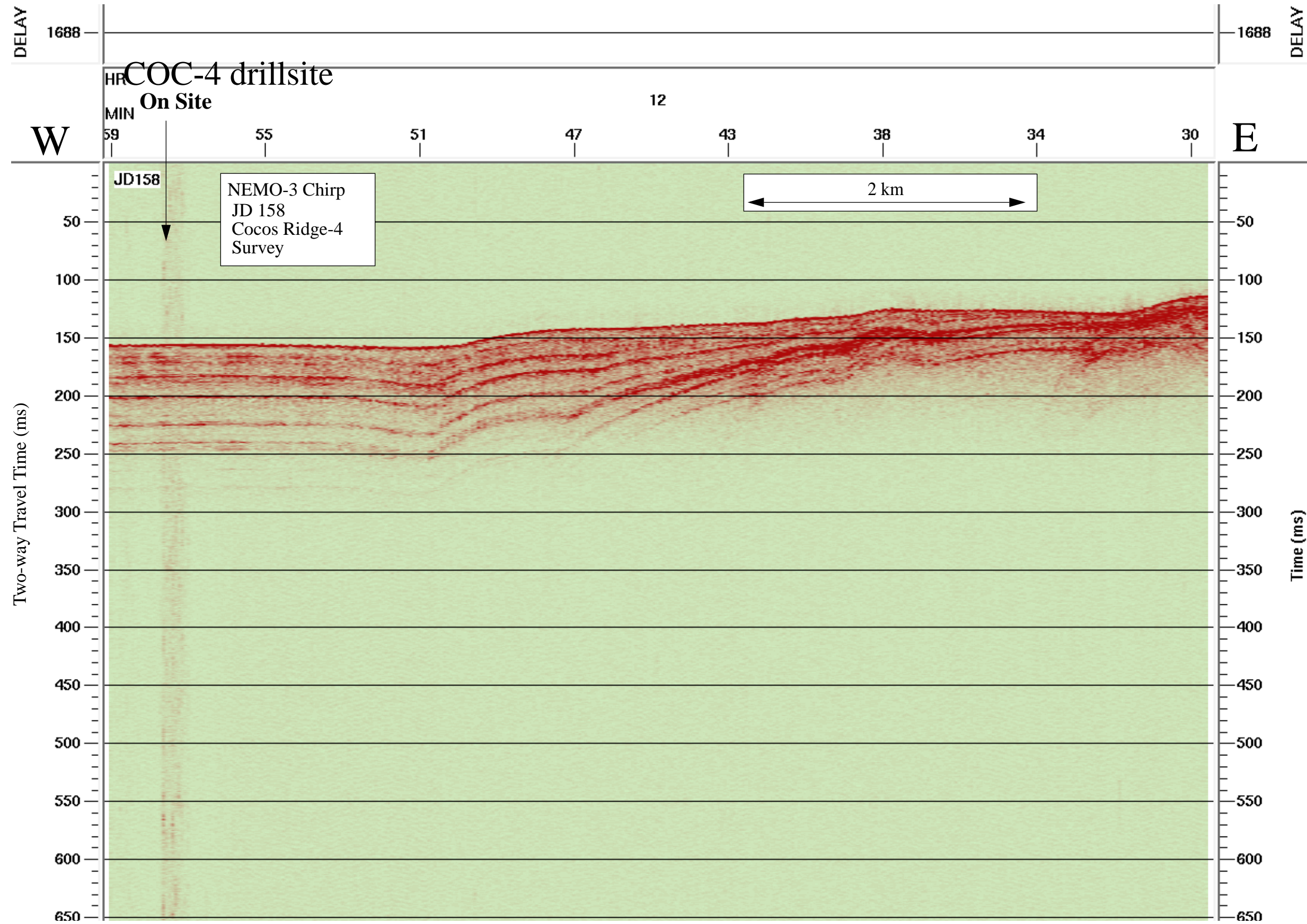




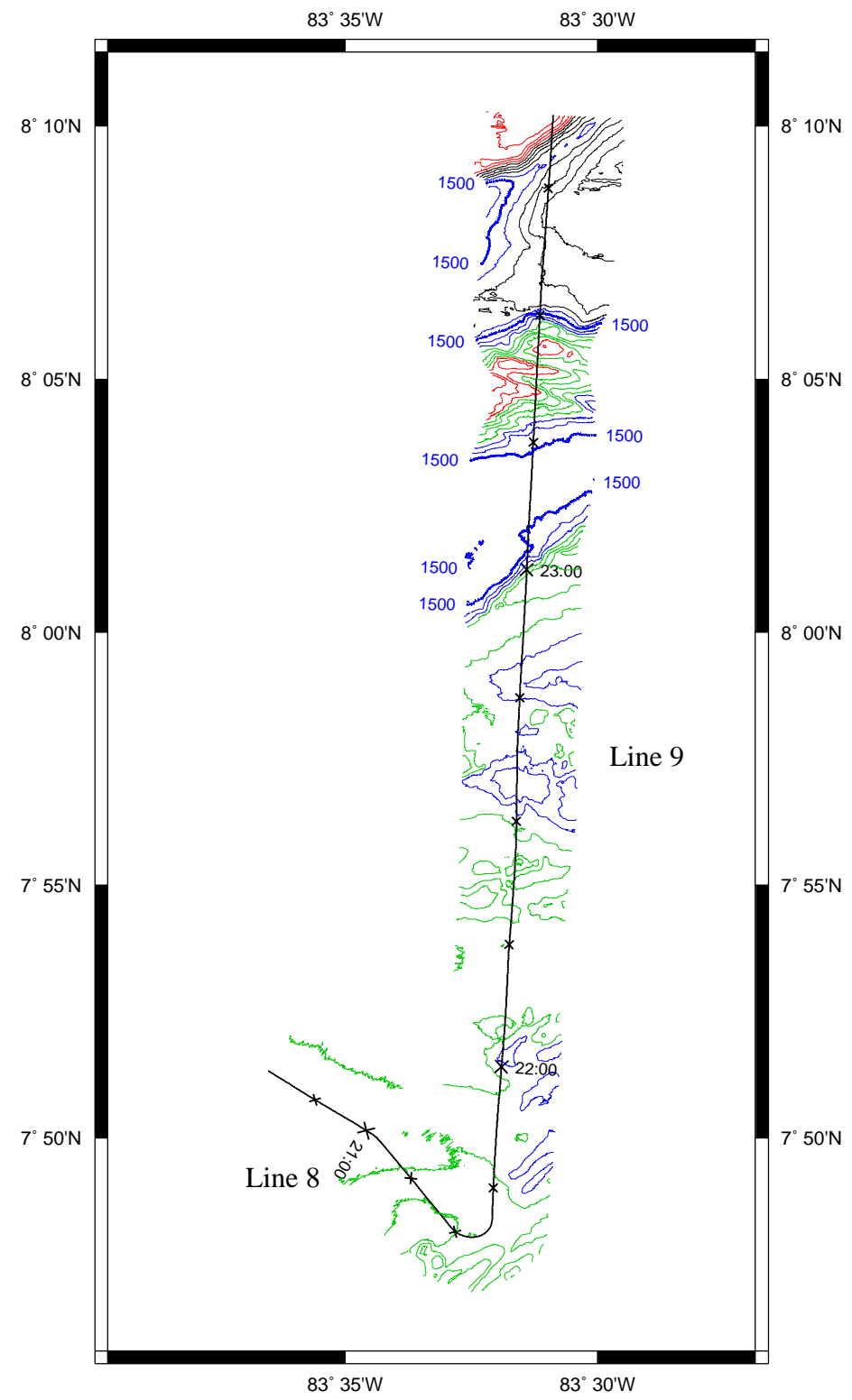
Data File SBfixavg.2000jun06.1200-1800

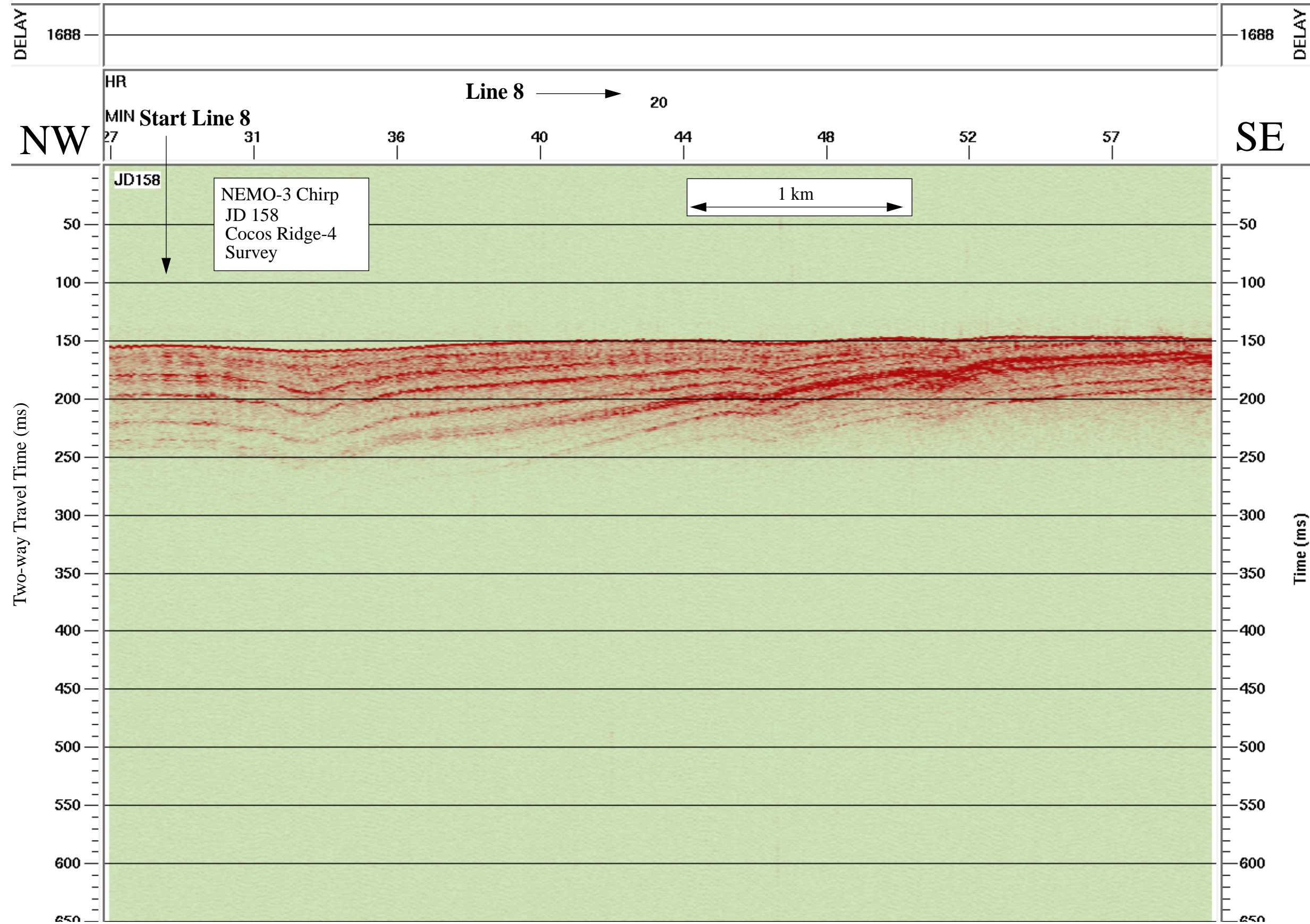


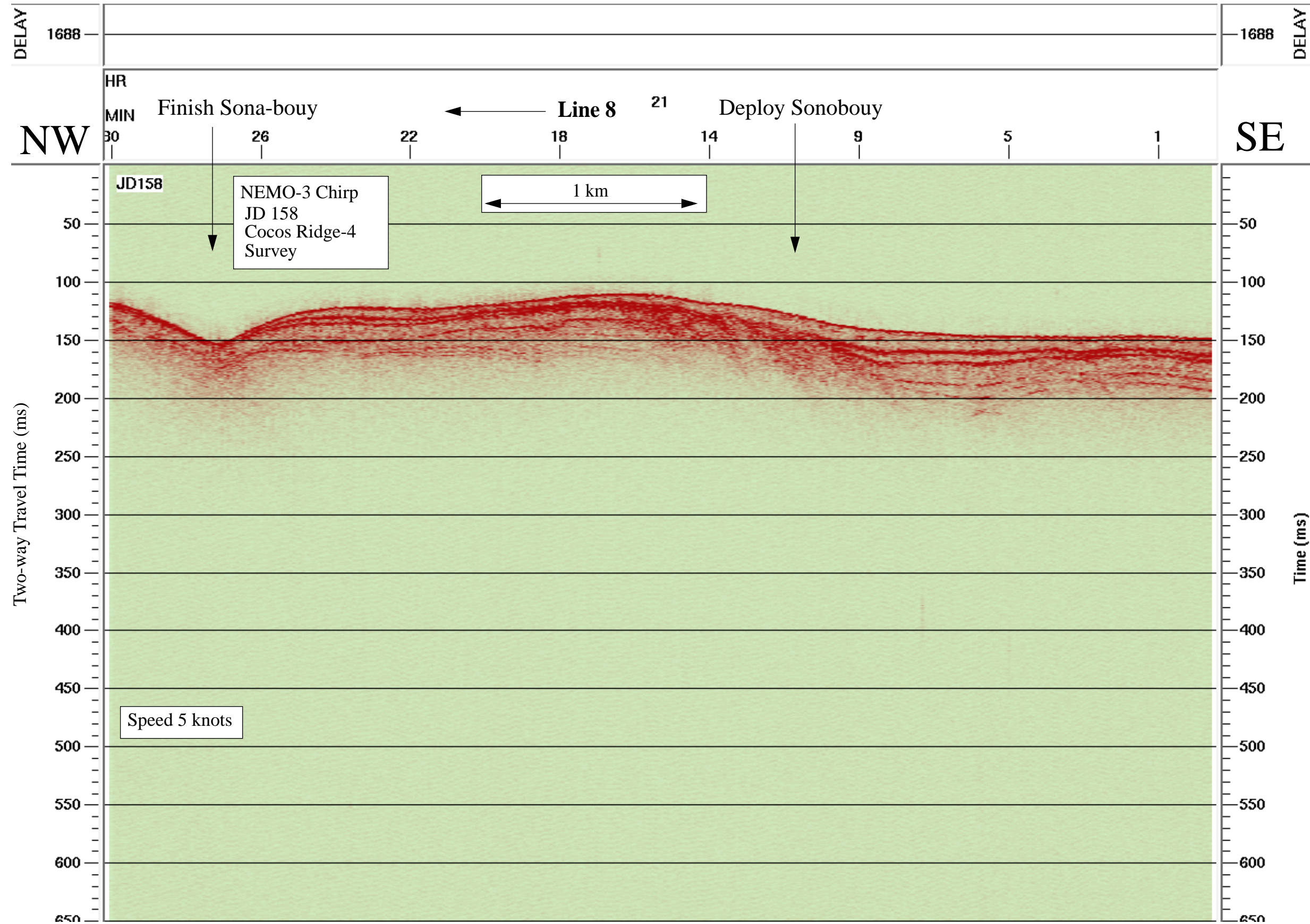


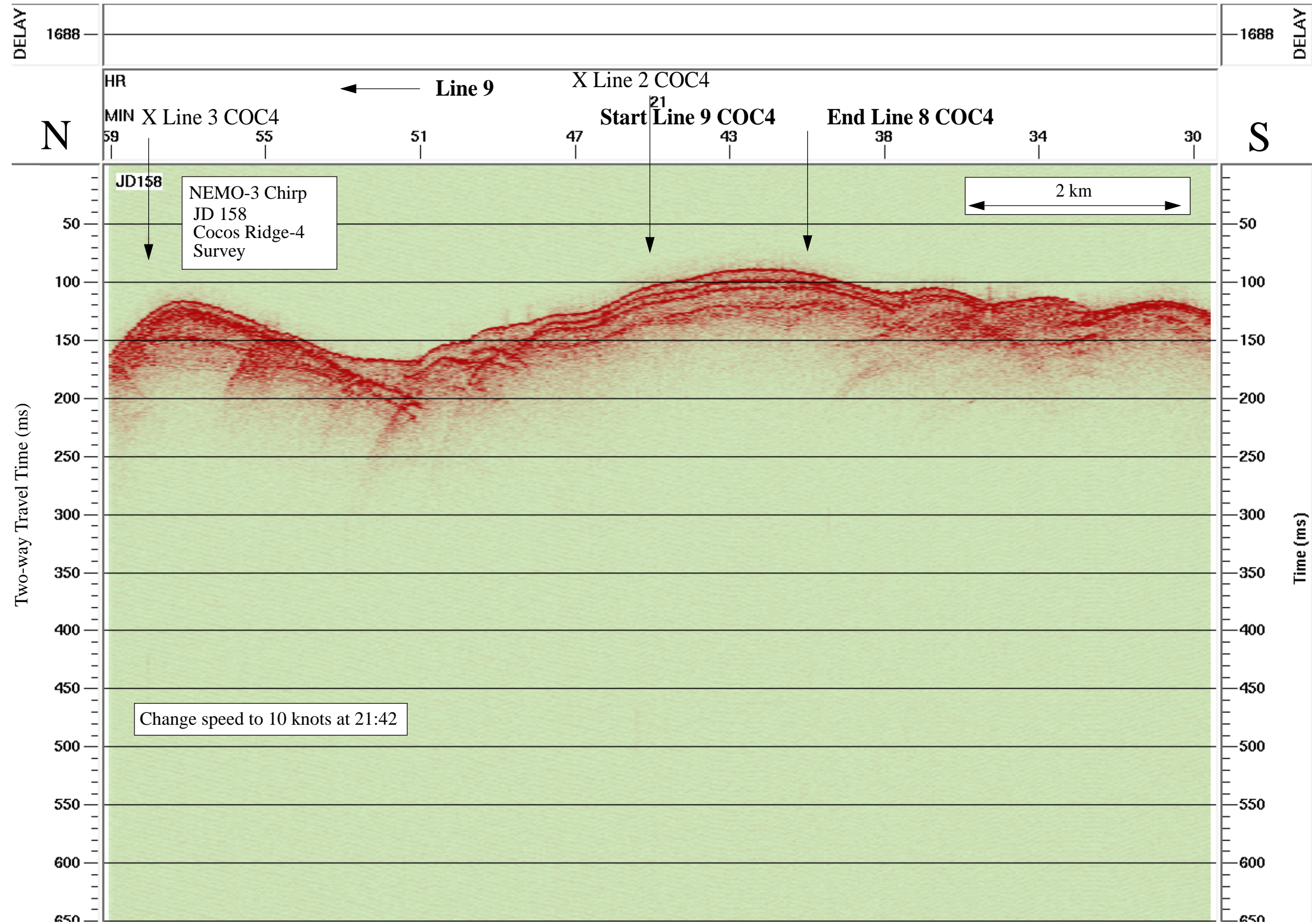


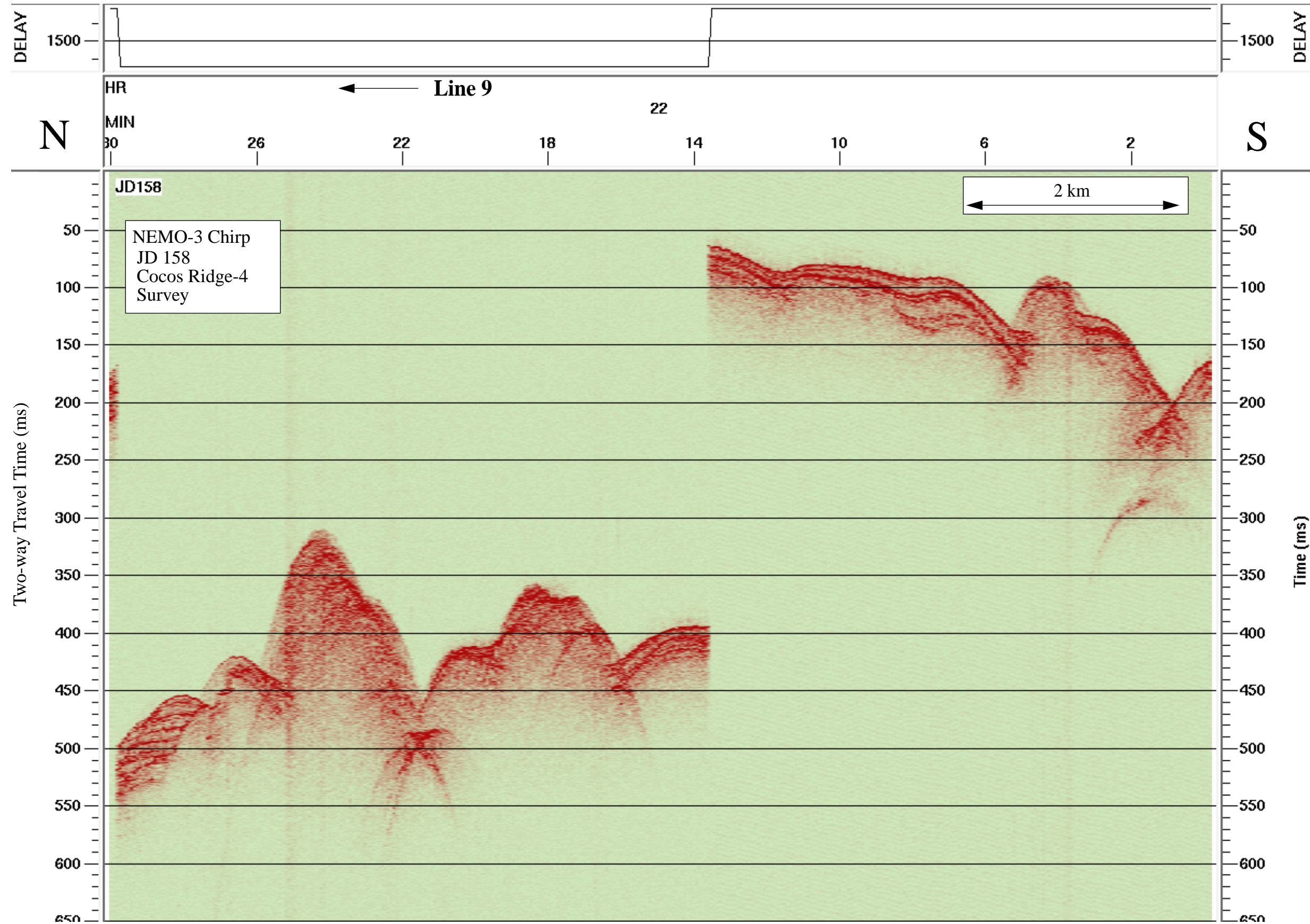
Data File SBfixavg.2000jun06.1800-2400

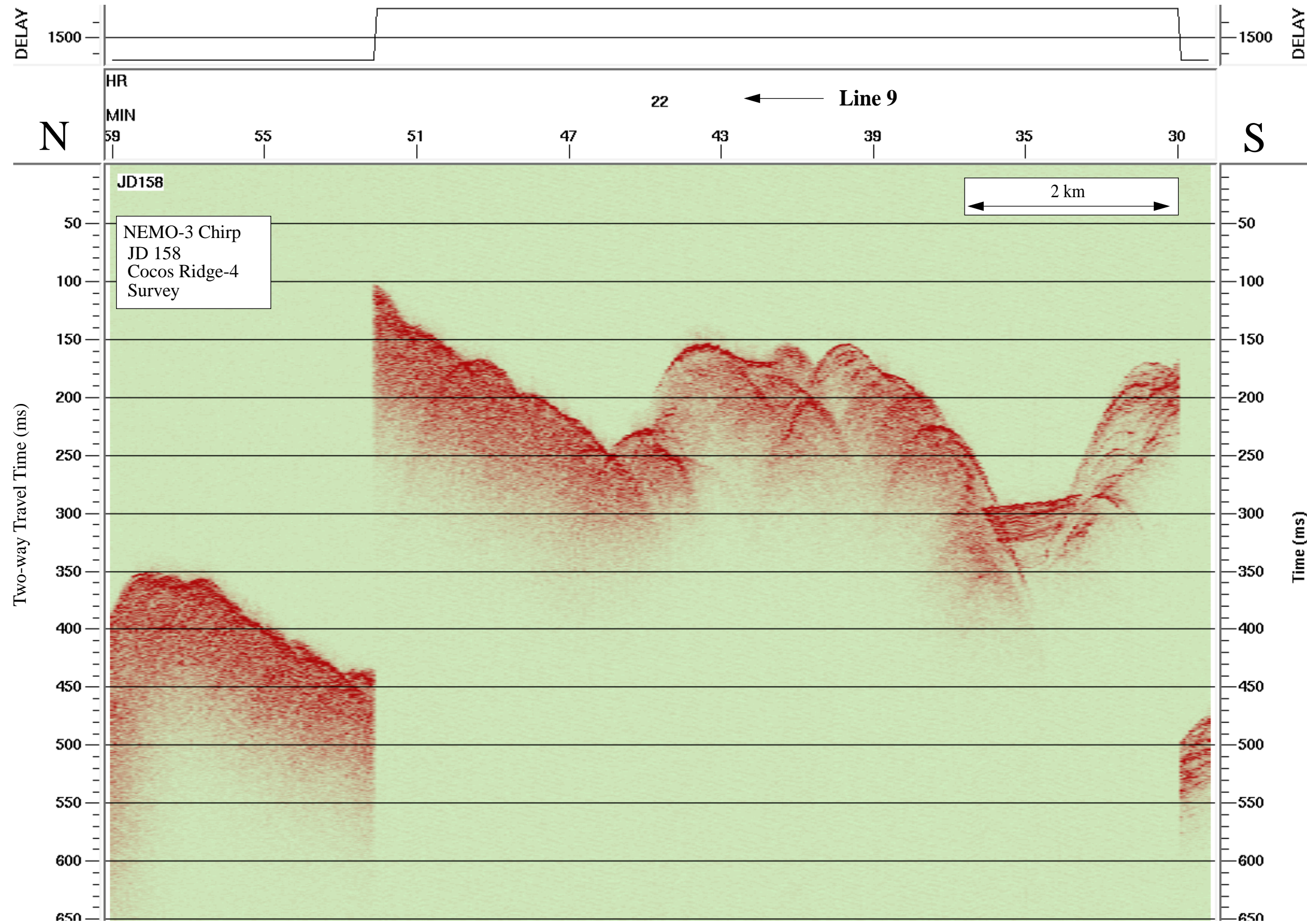


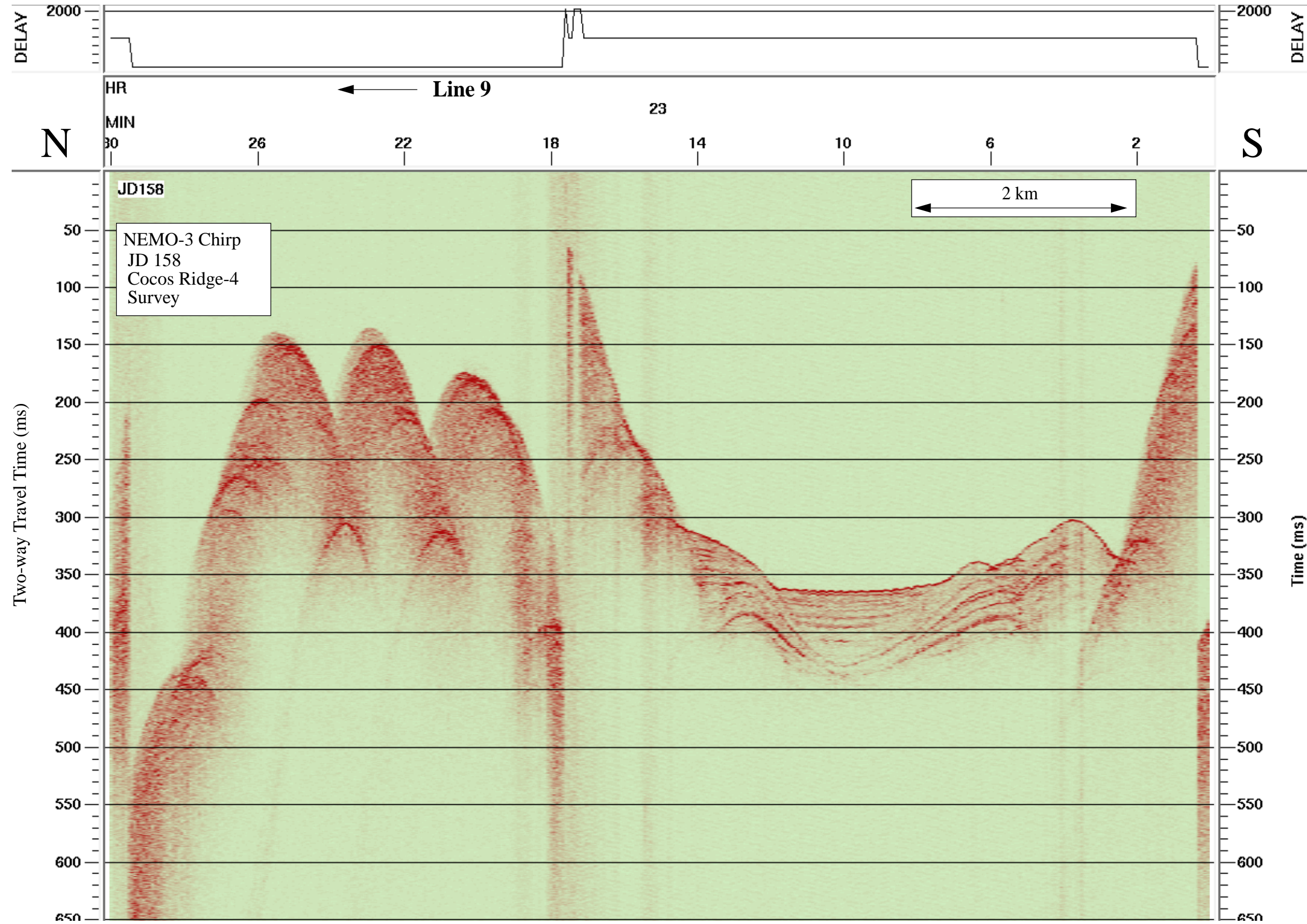


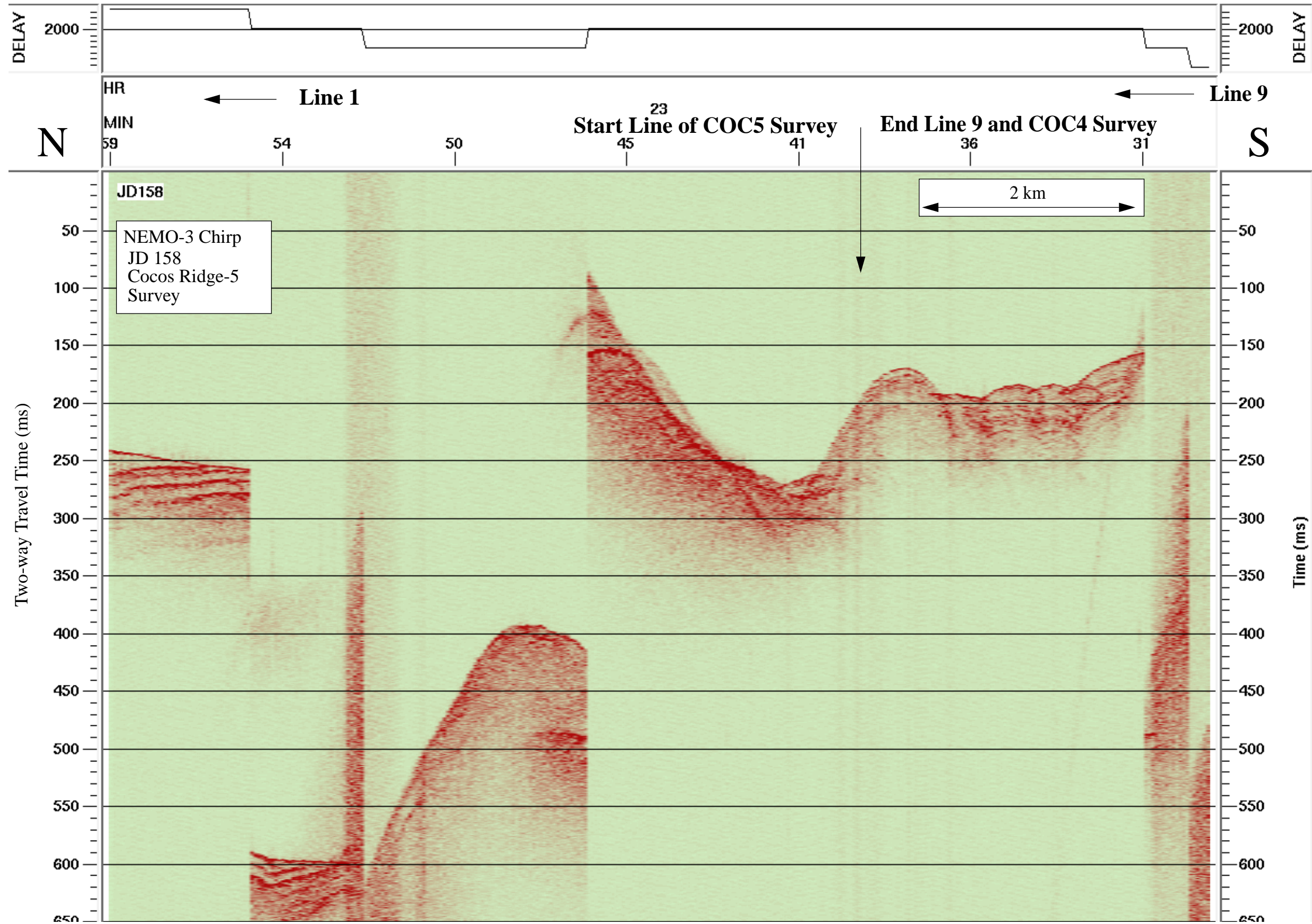




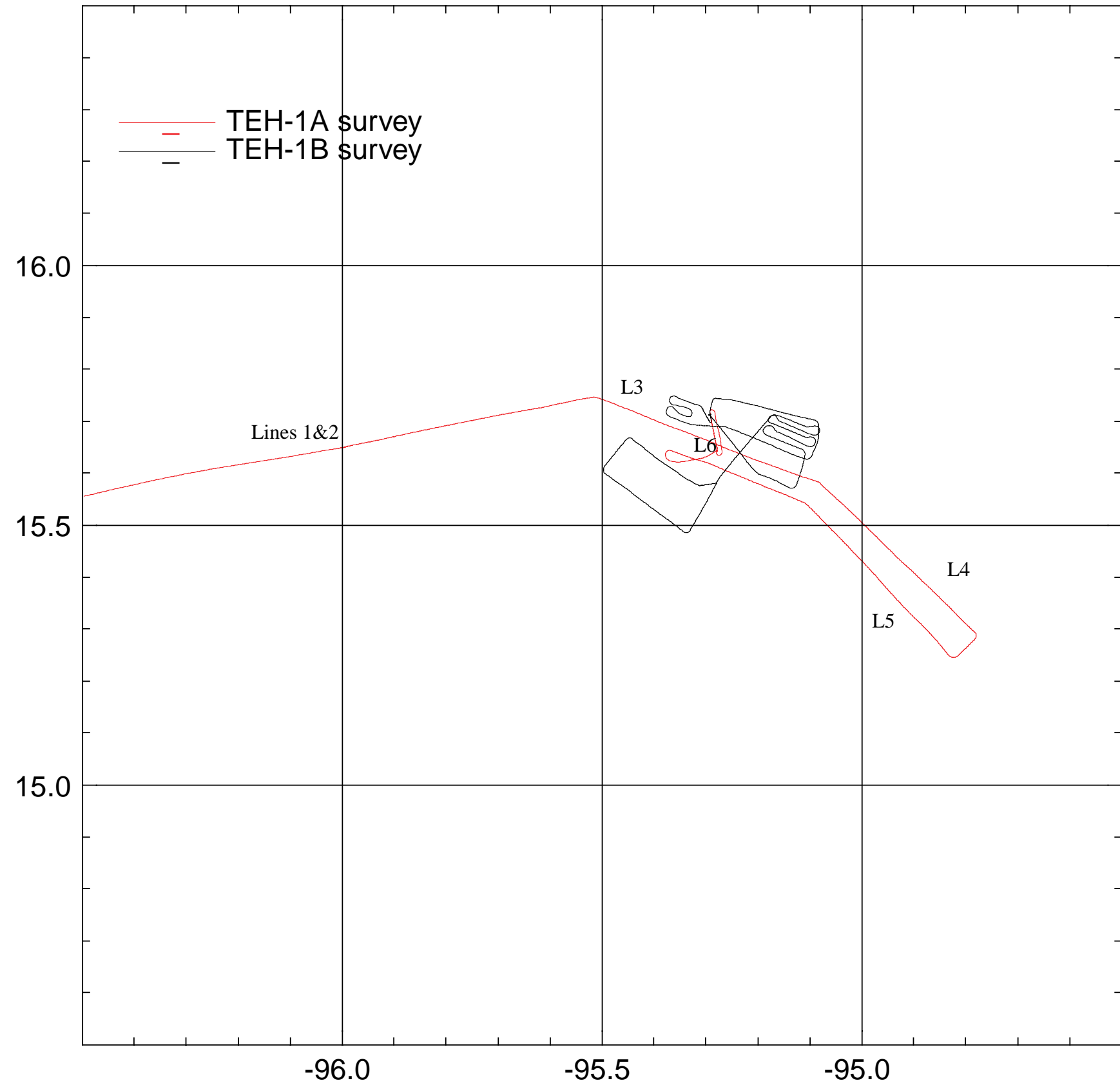




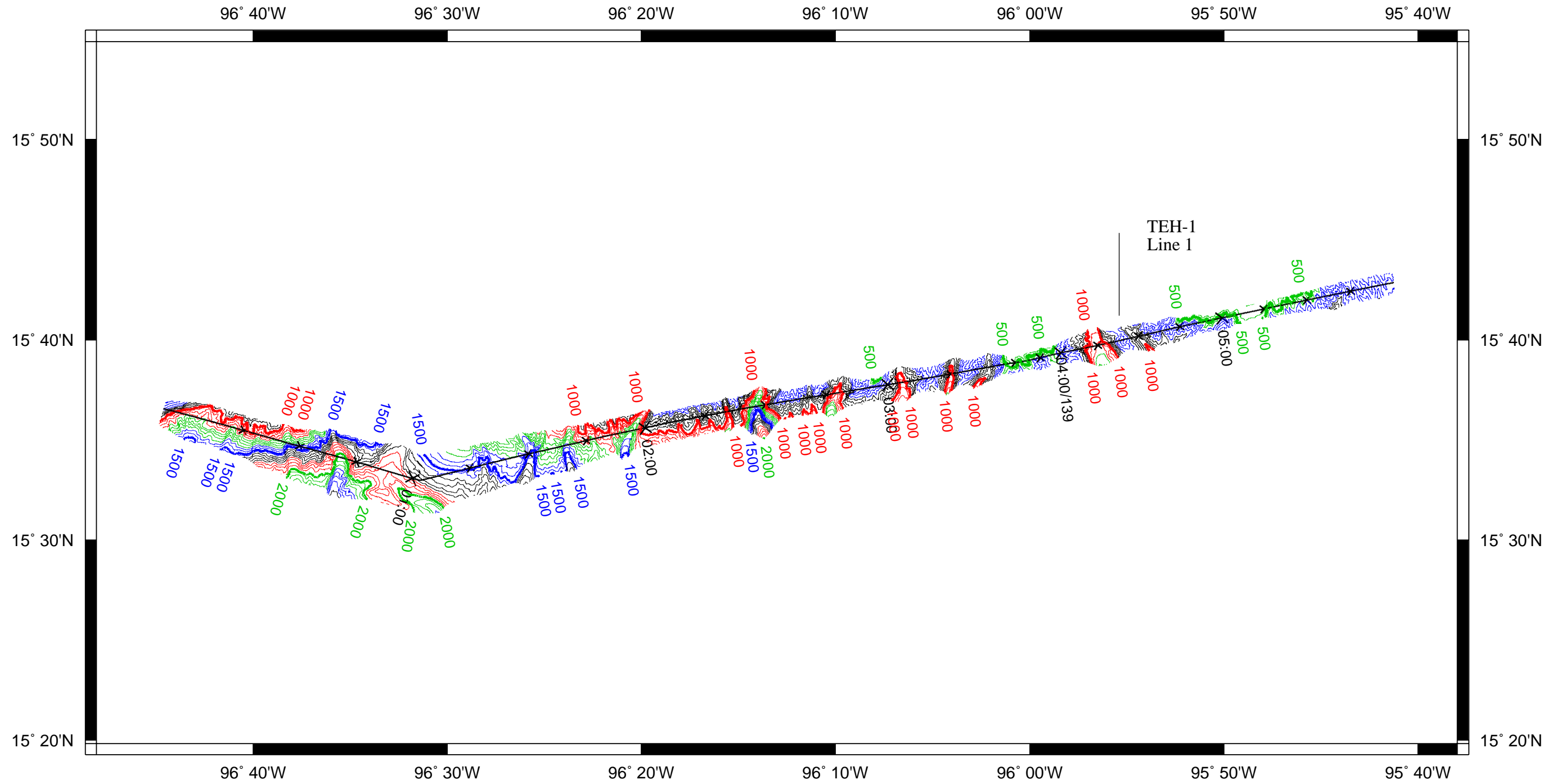




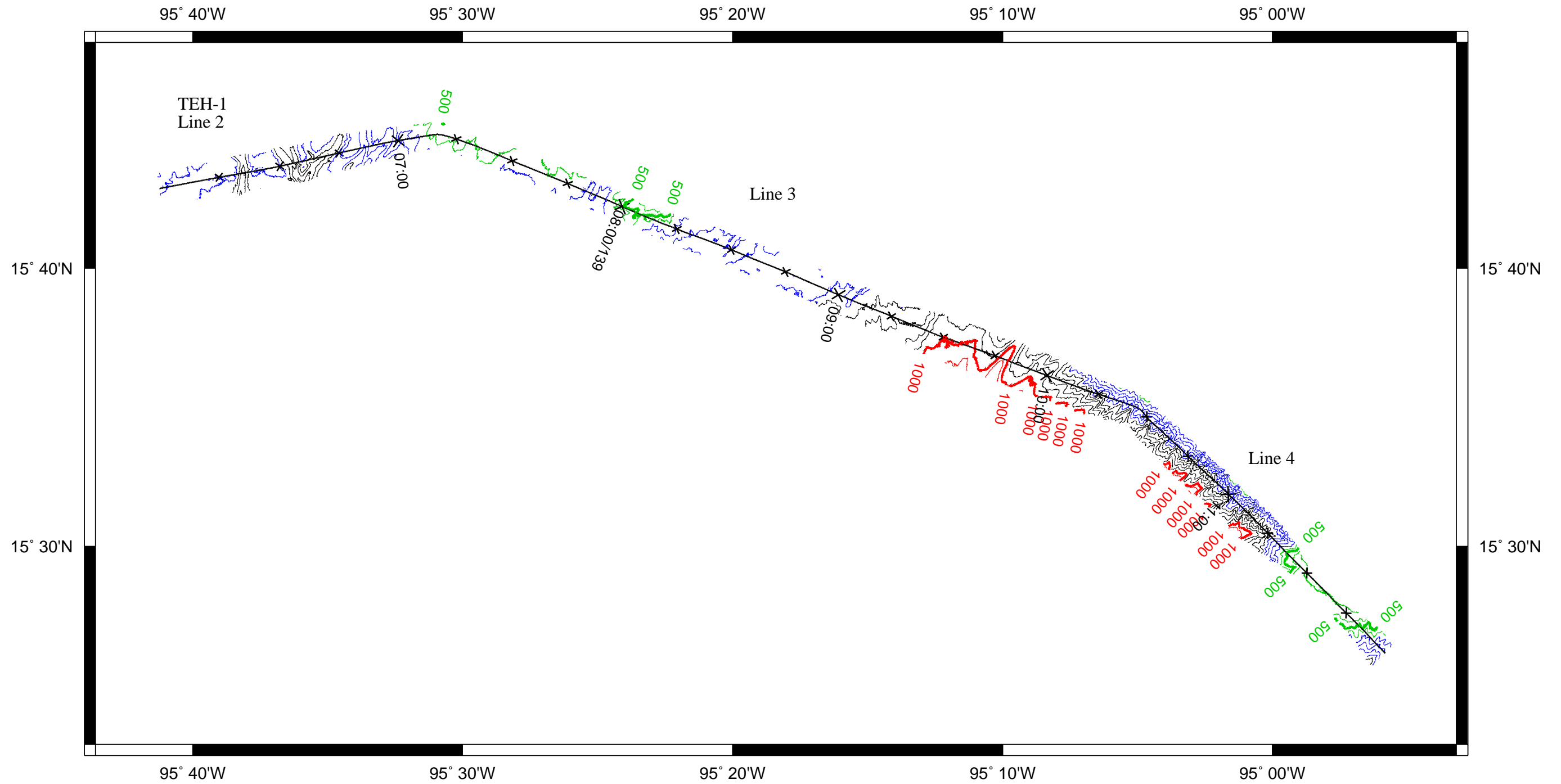
TEH-1 Survey A: Tehuantepec Margin




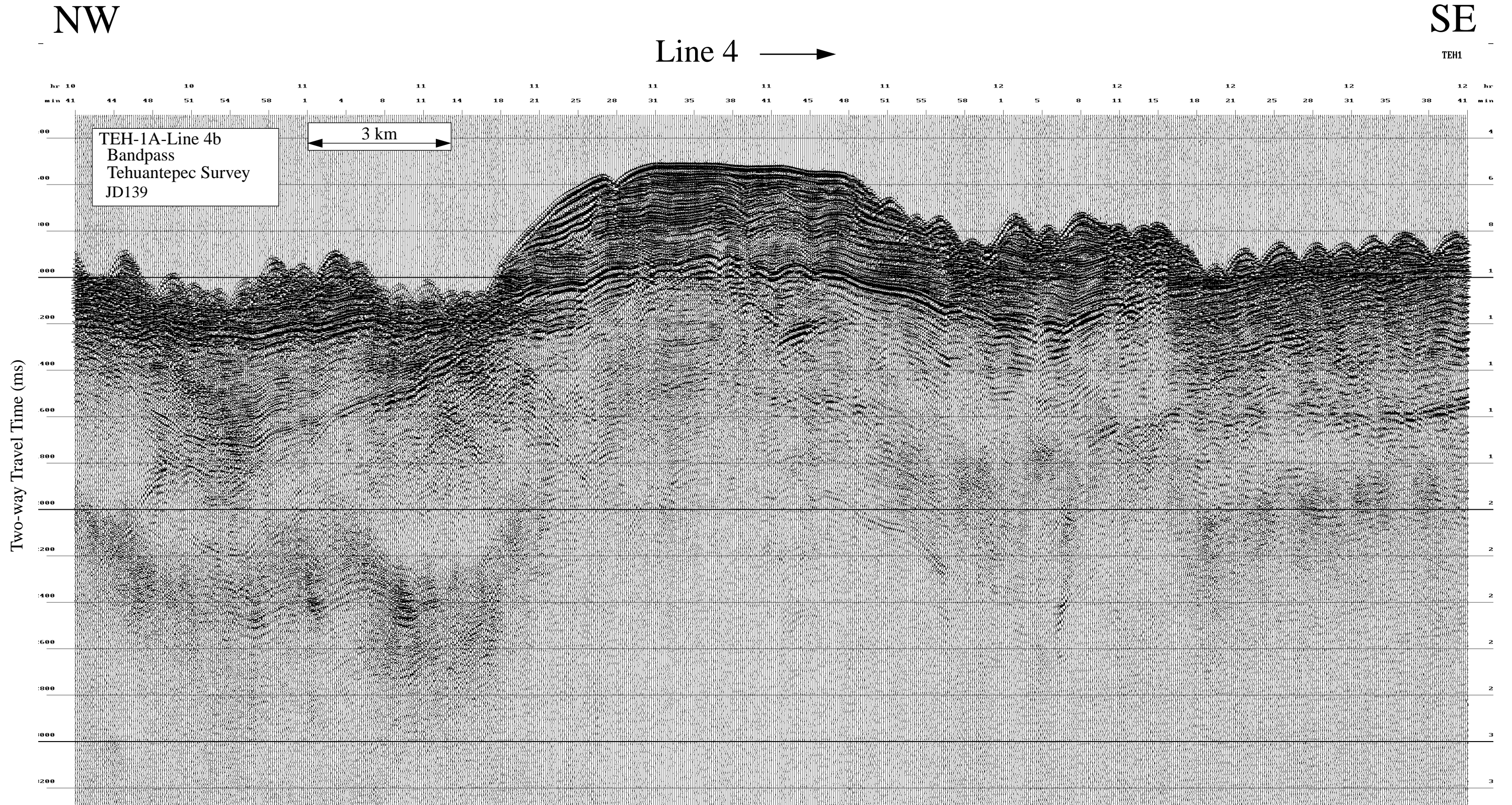
Data File SBfixavg.2000may18.0000-0600



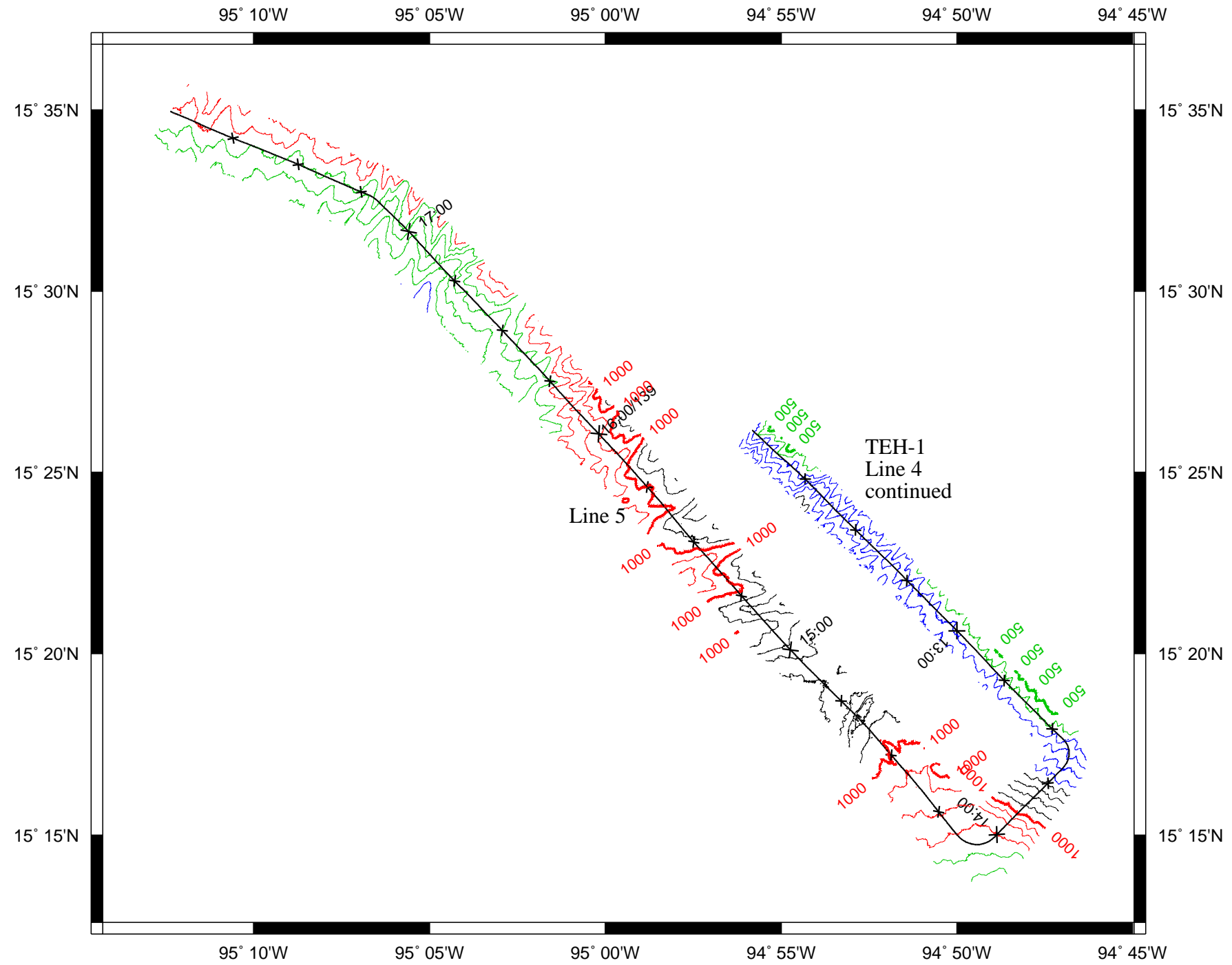
Data File SBfixavg.2000may18.0600-1200

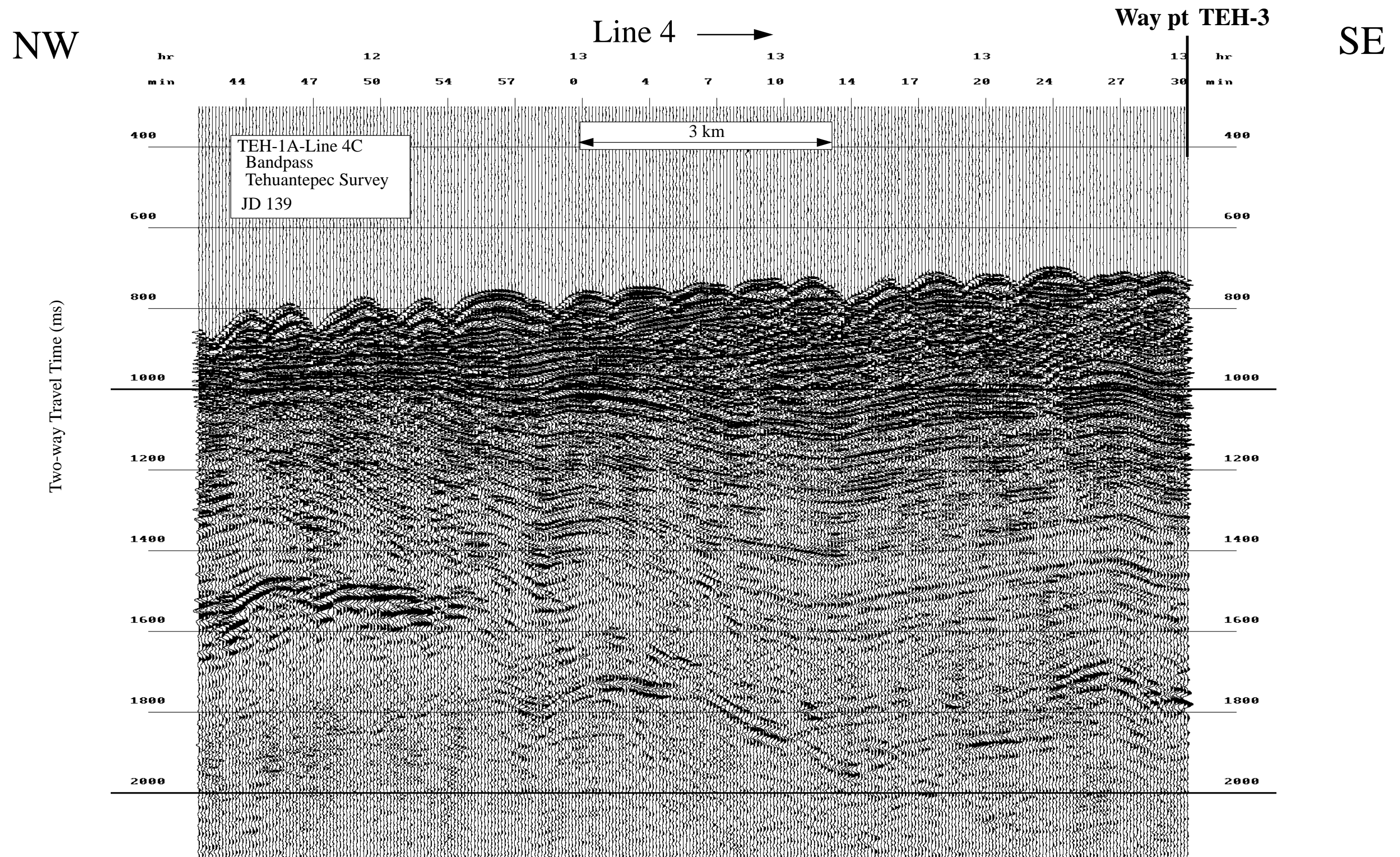





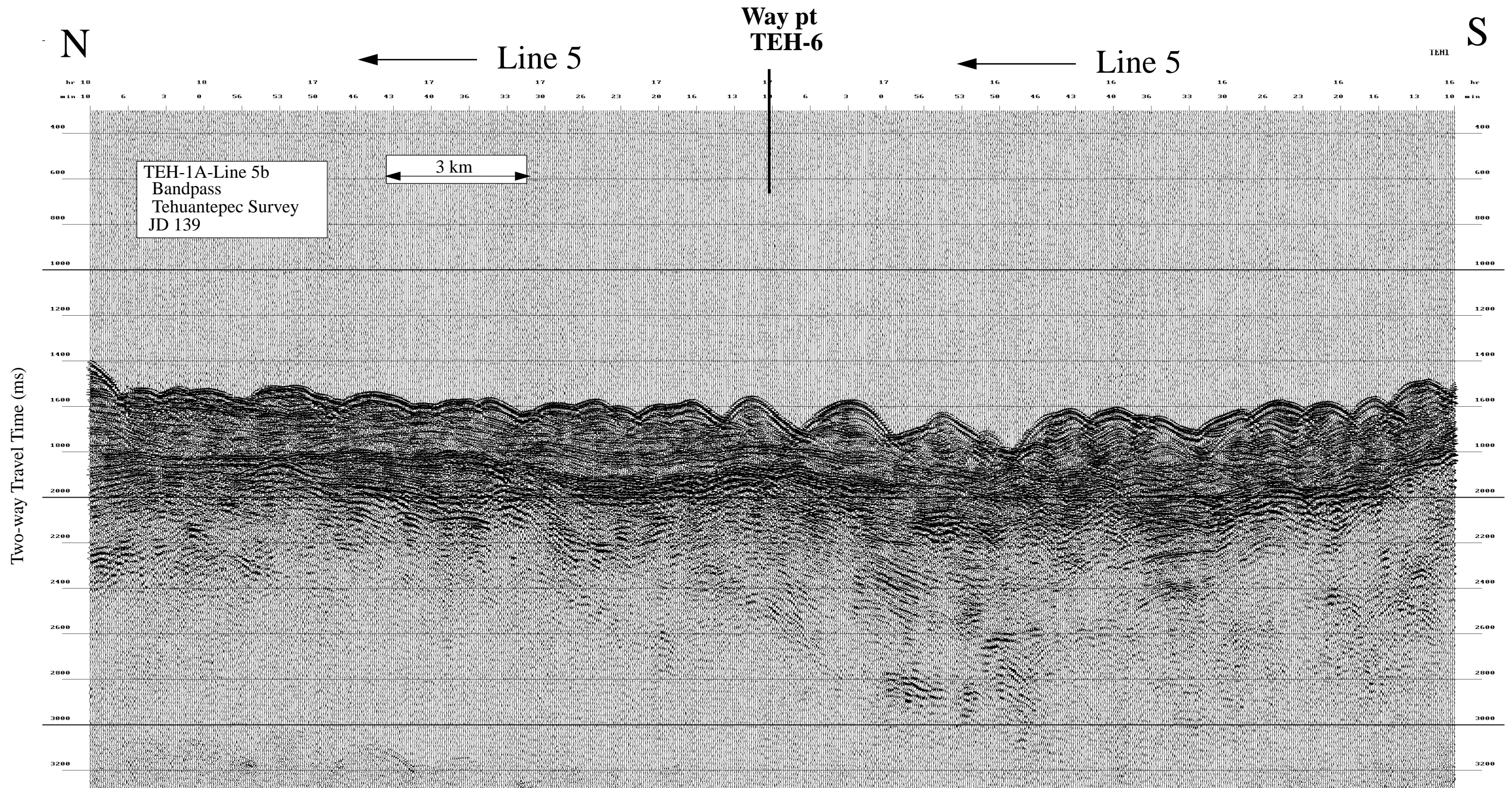


Data File SBfixavg.2000may18.1200-1800

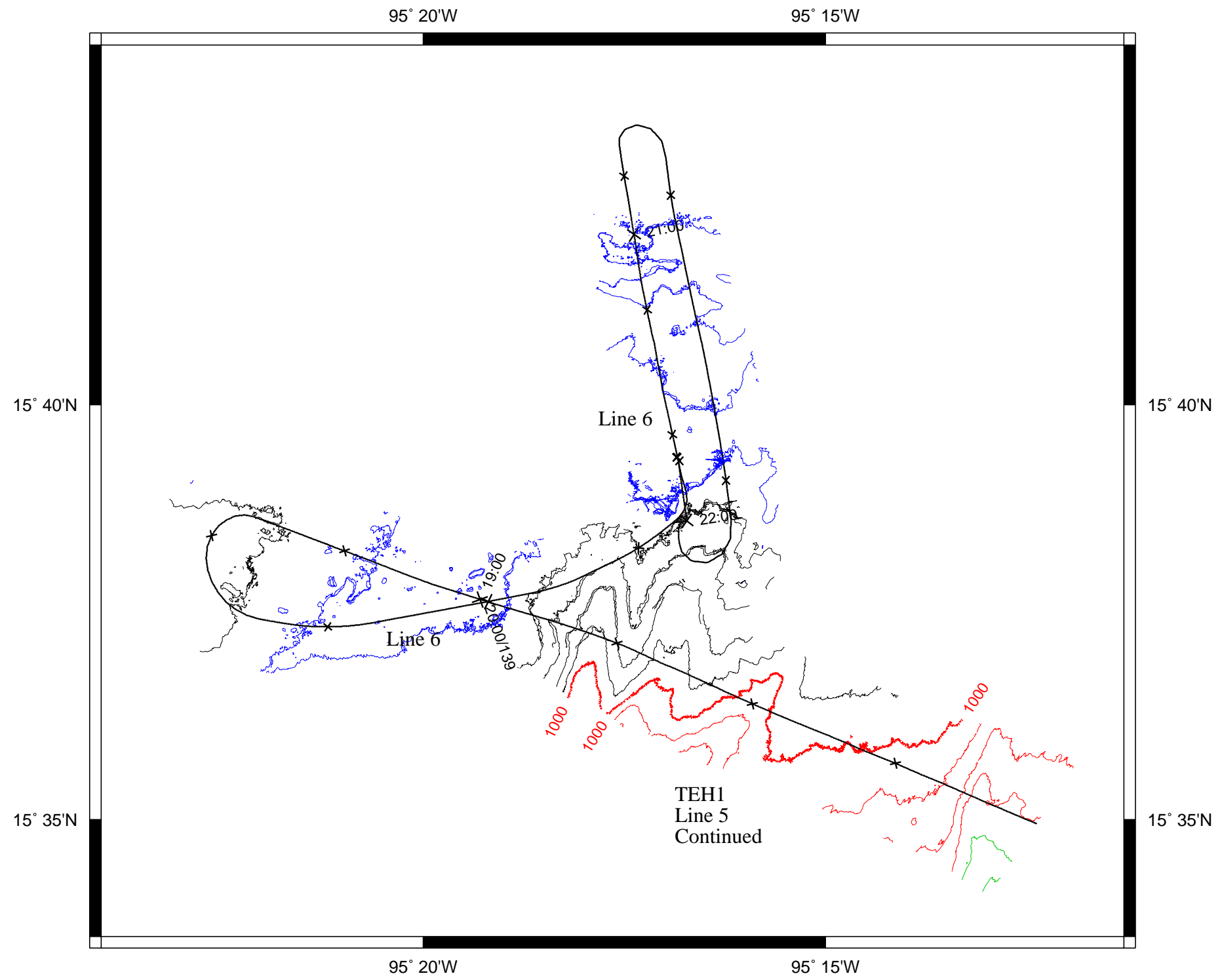




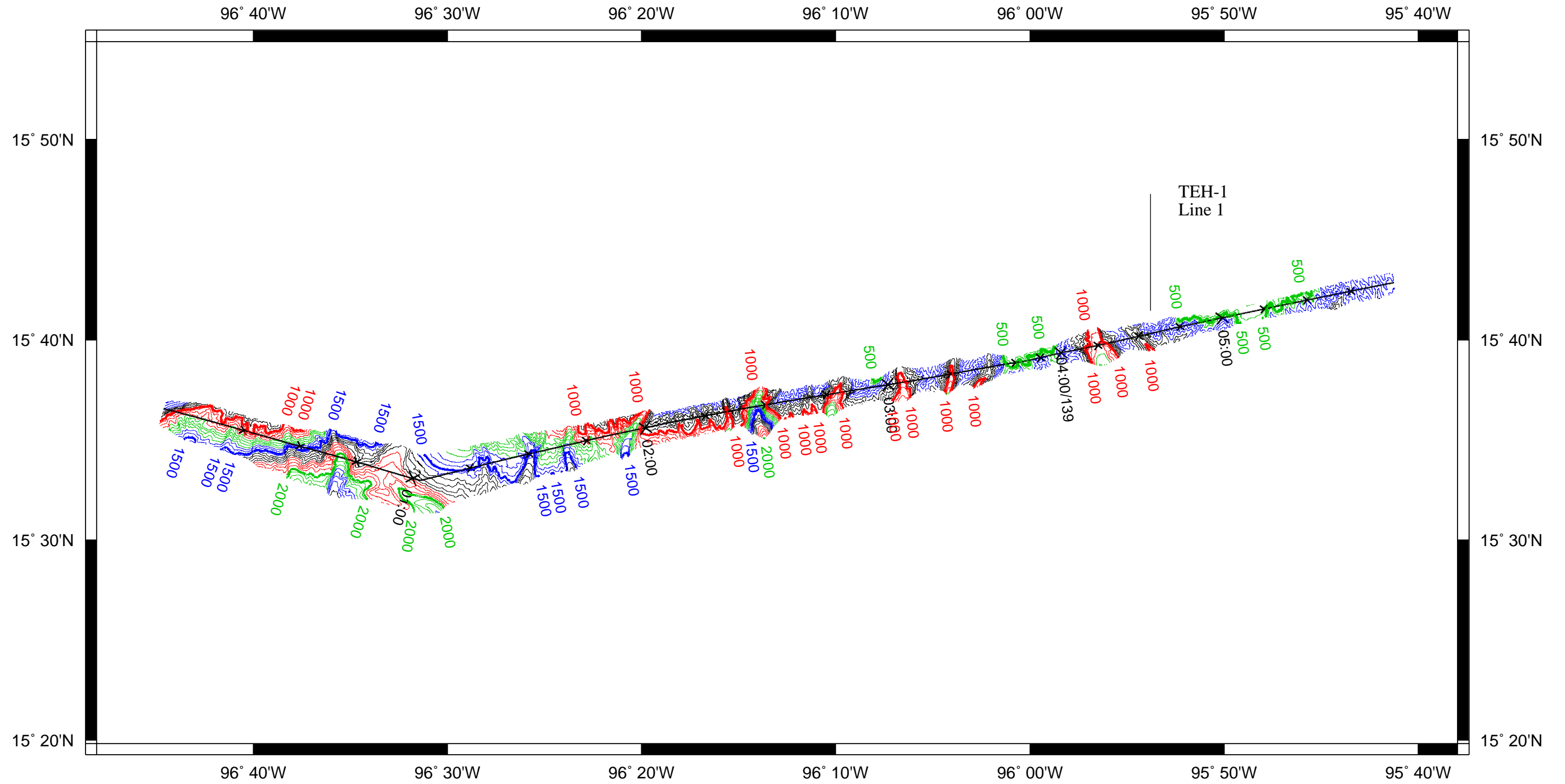


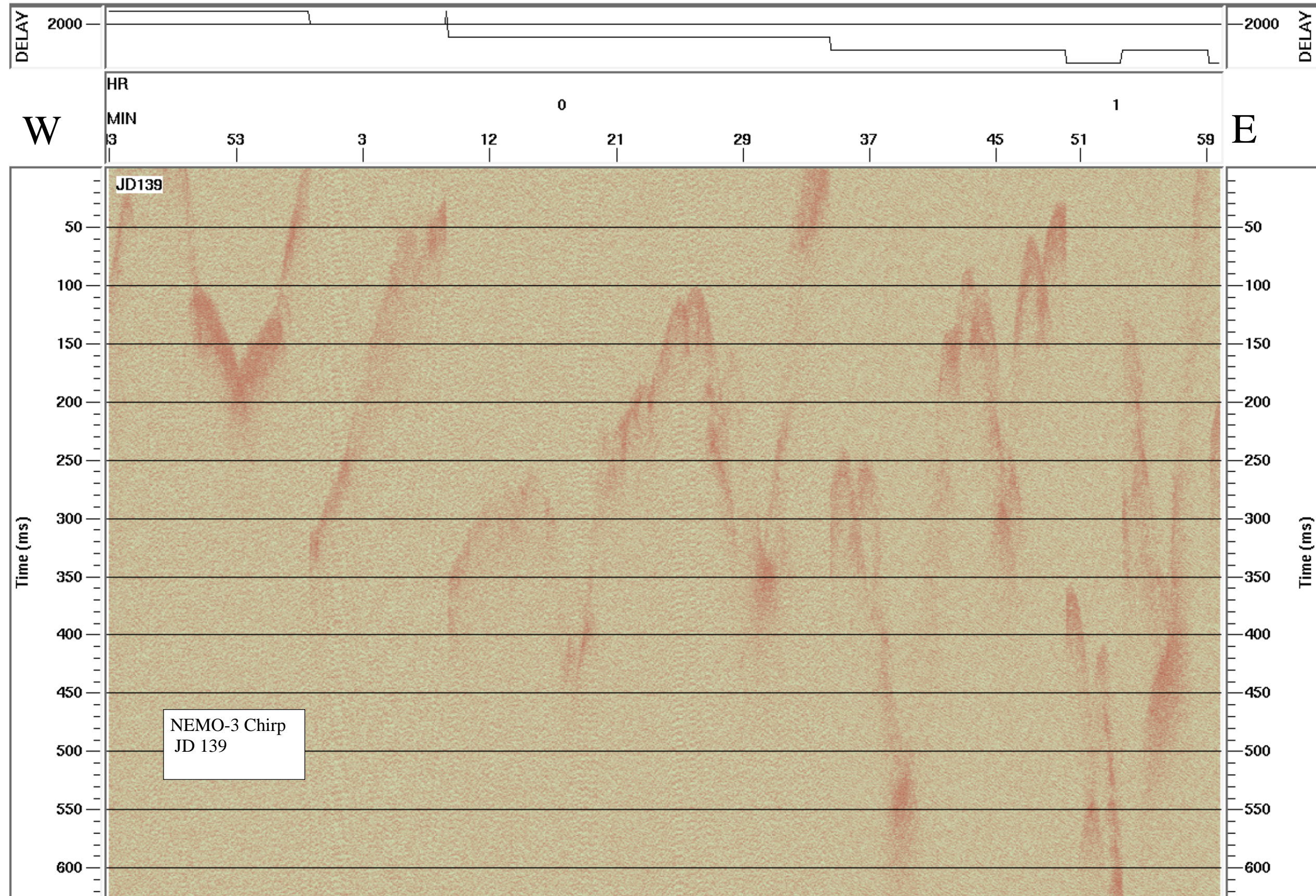


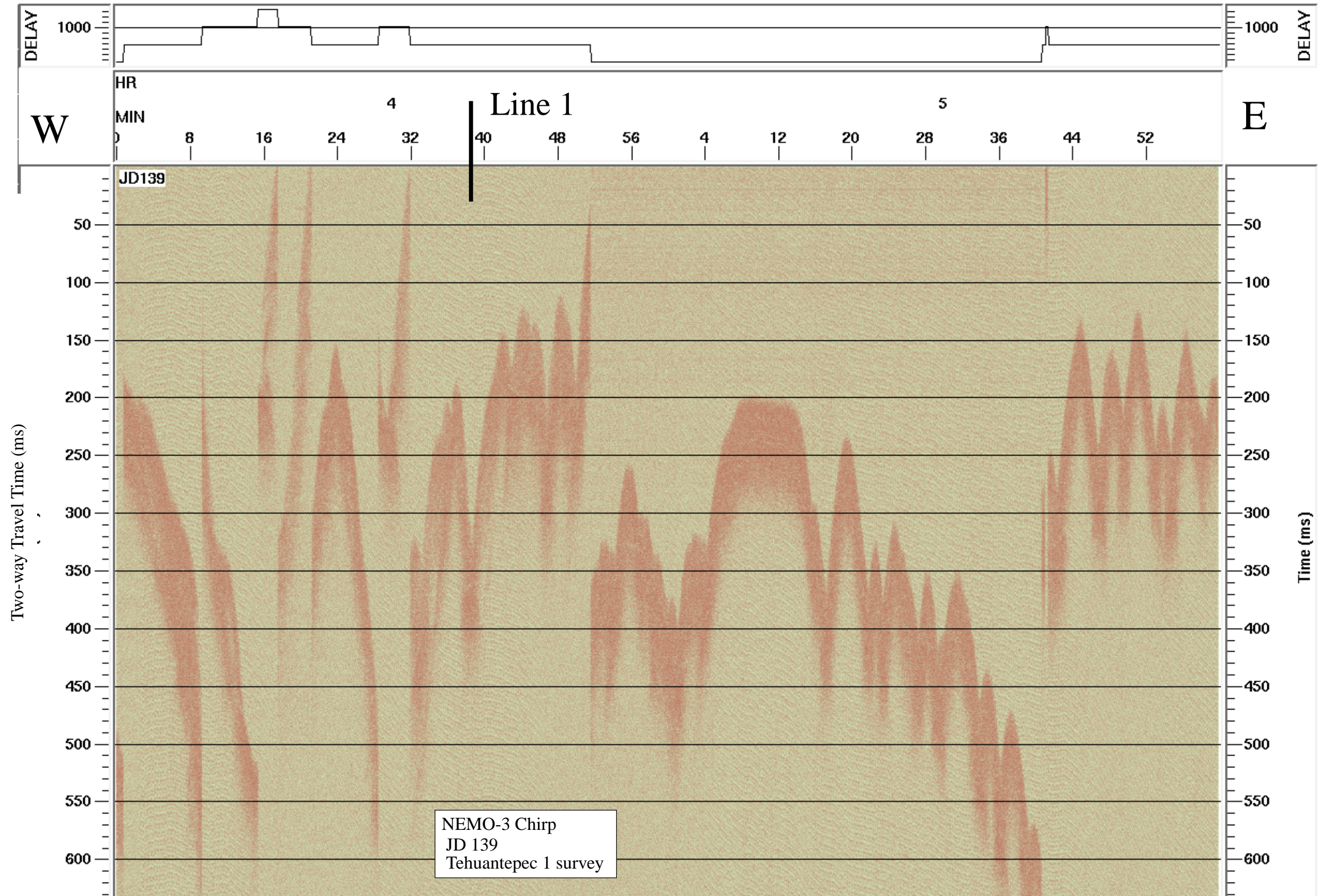
Data File SBfixavg.2000may18.1800-2400



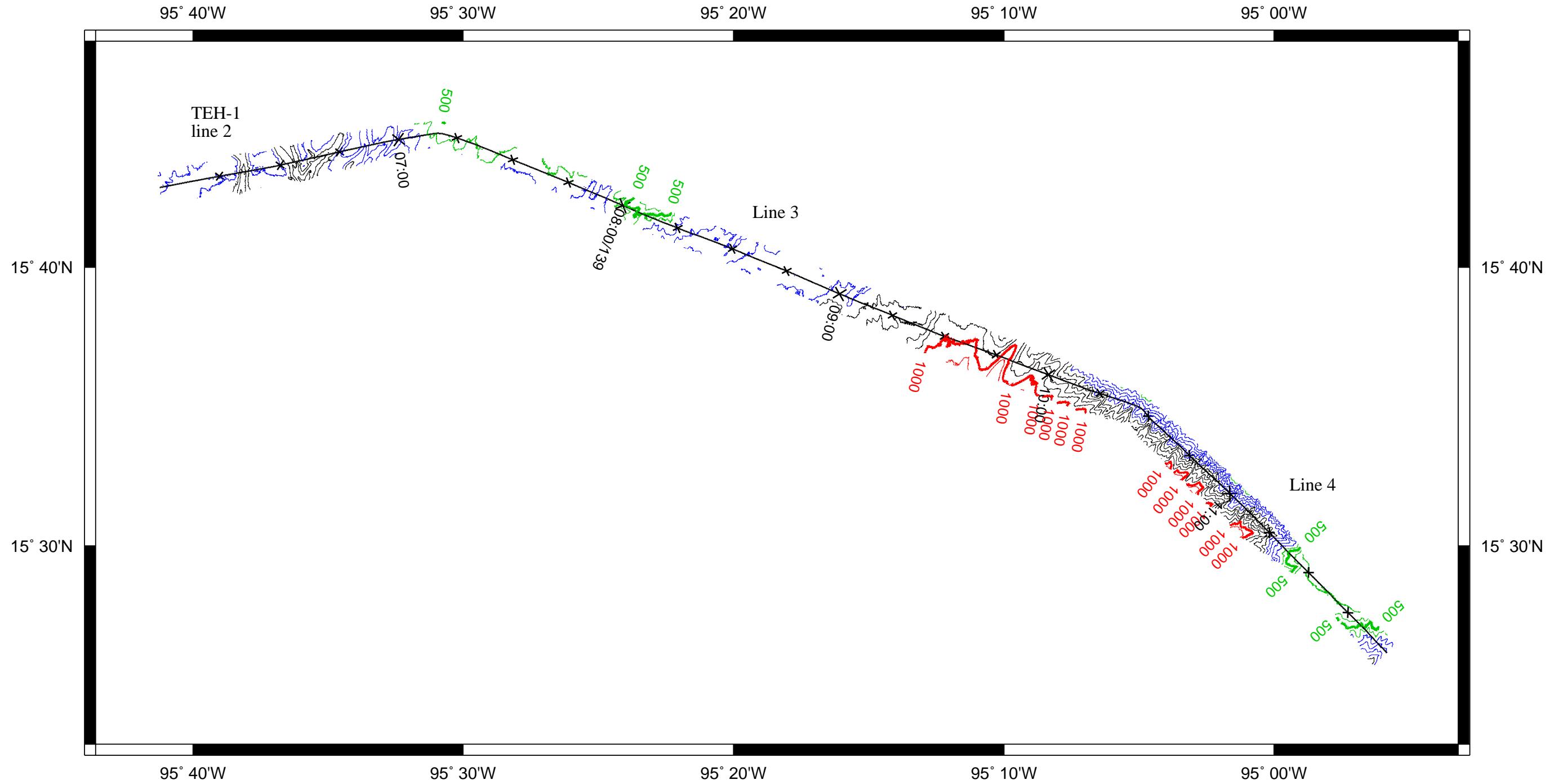
Data File SBfixavg.2000may18.0000-0600

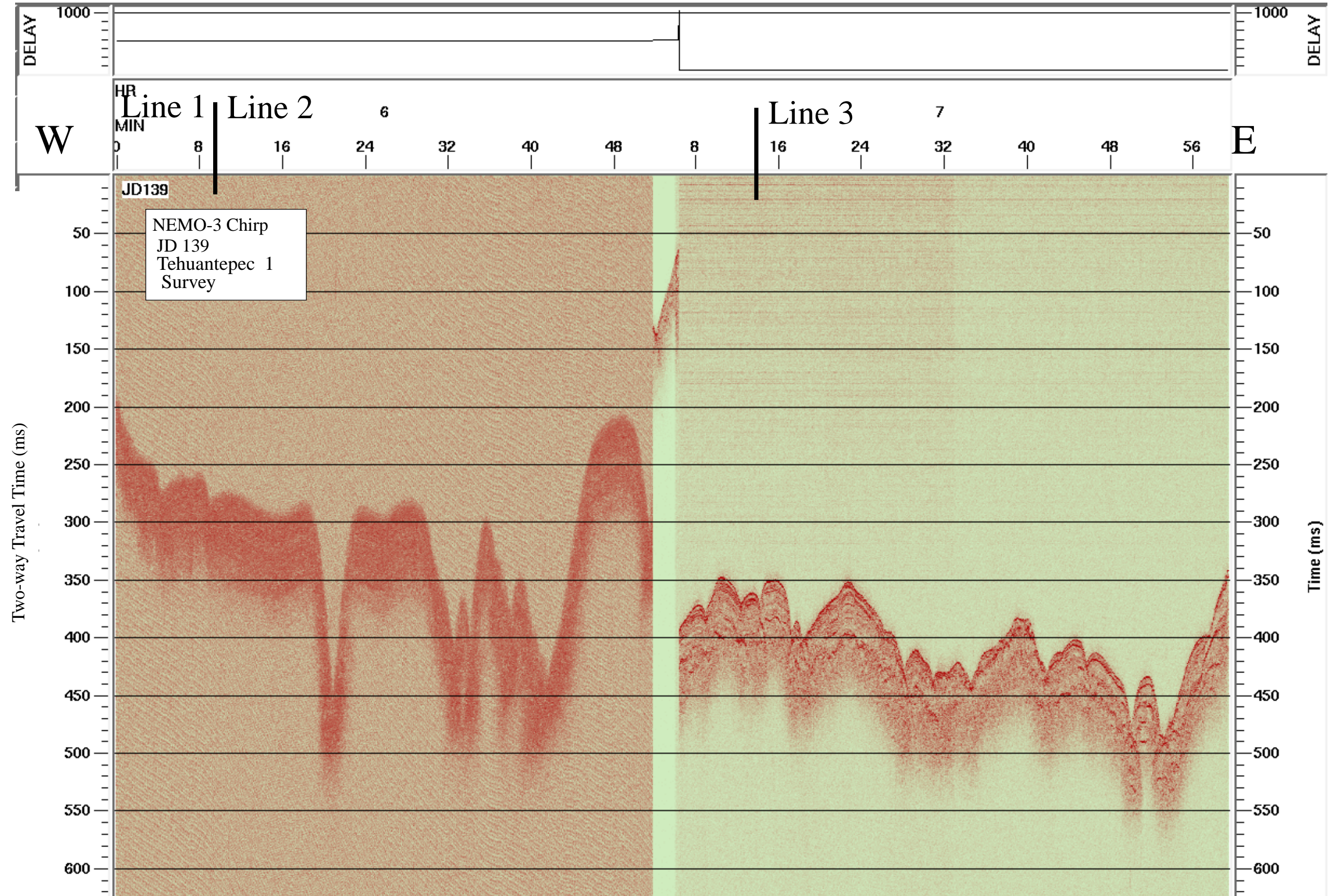


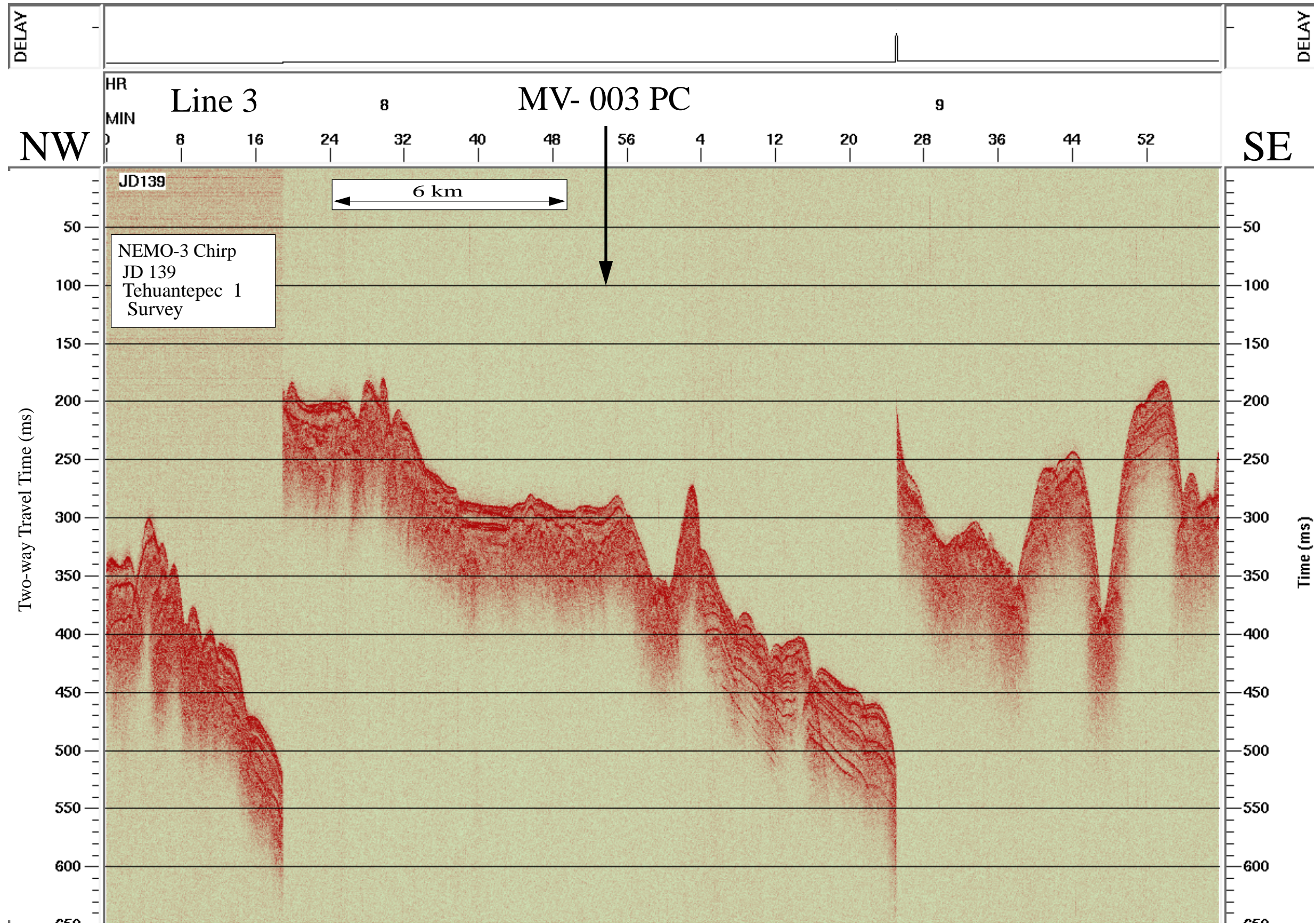


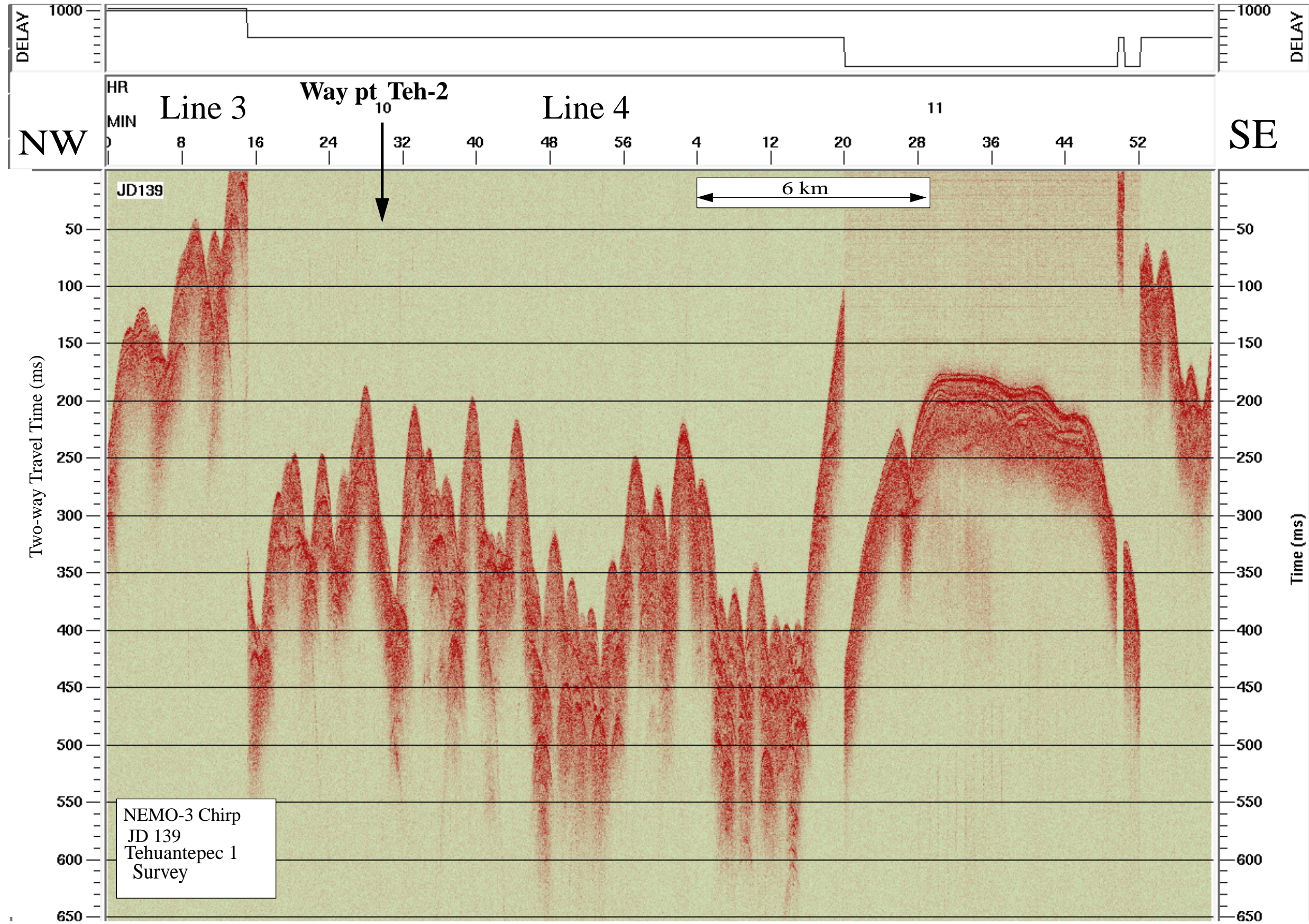


Data File SBfixavg.2000may18.0600-1200

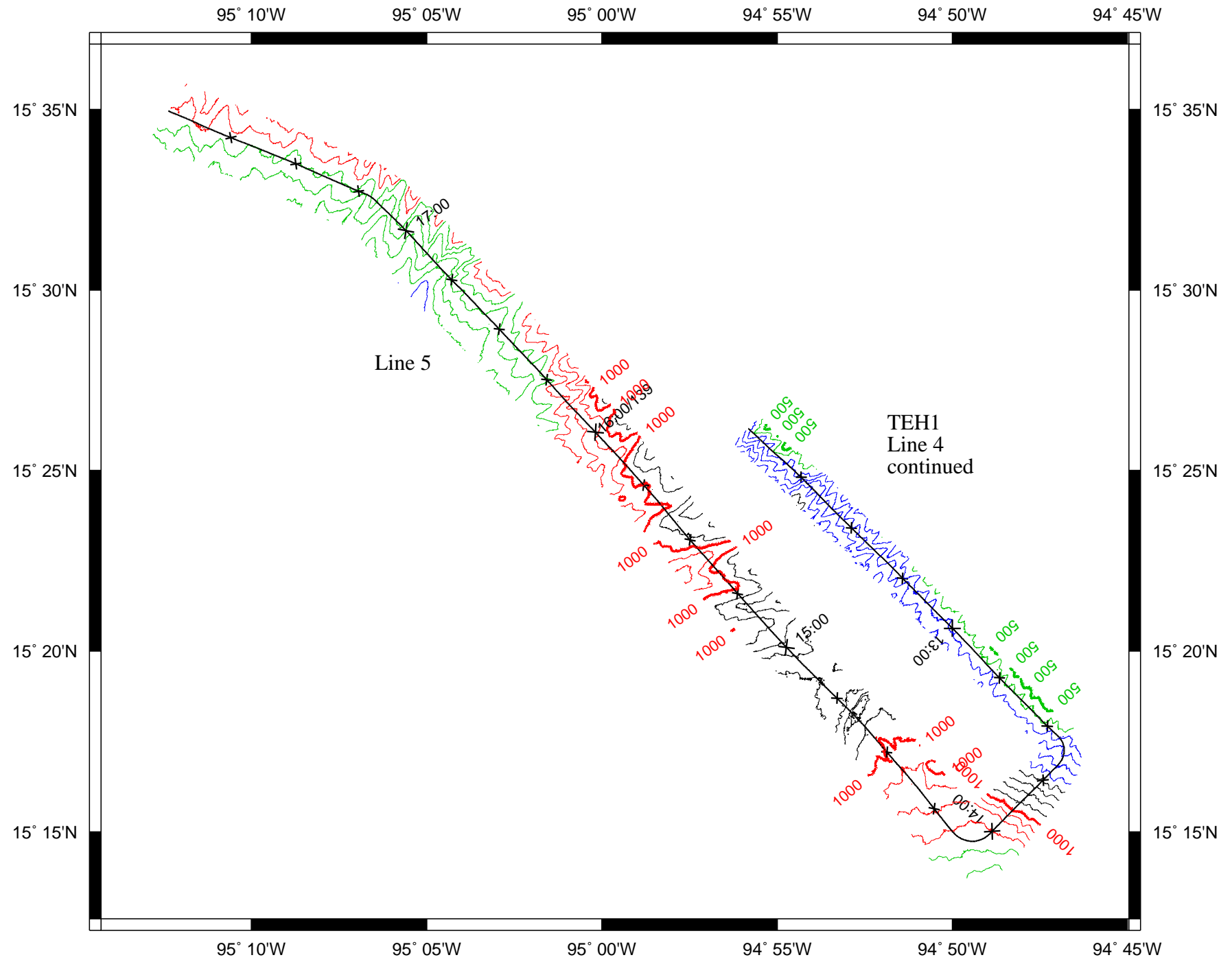


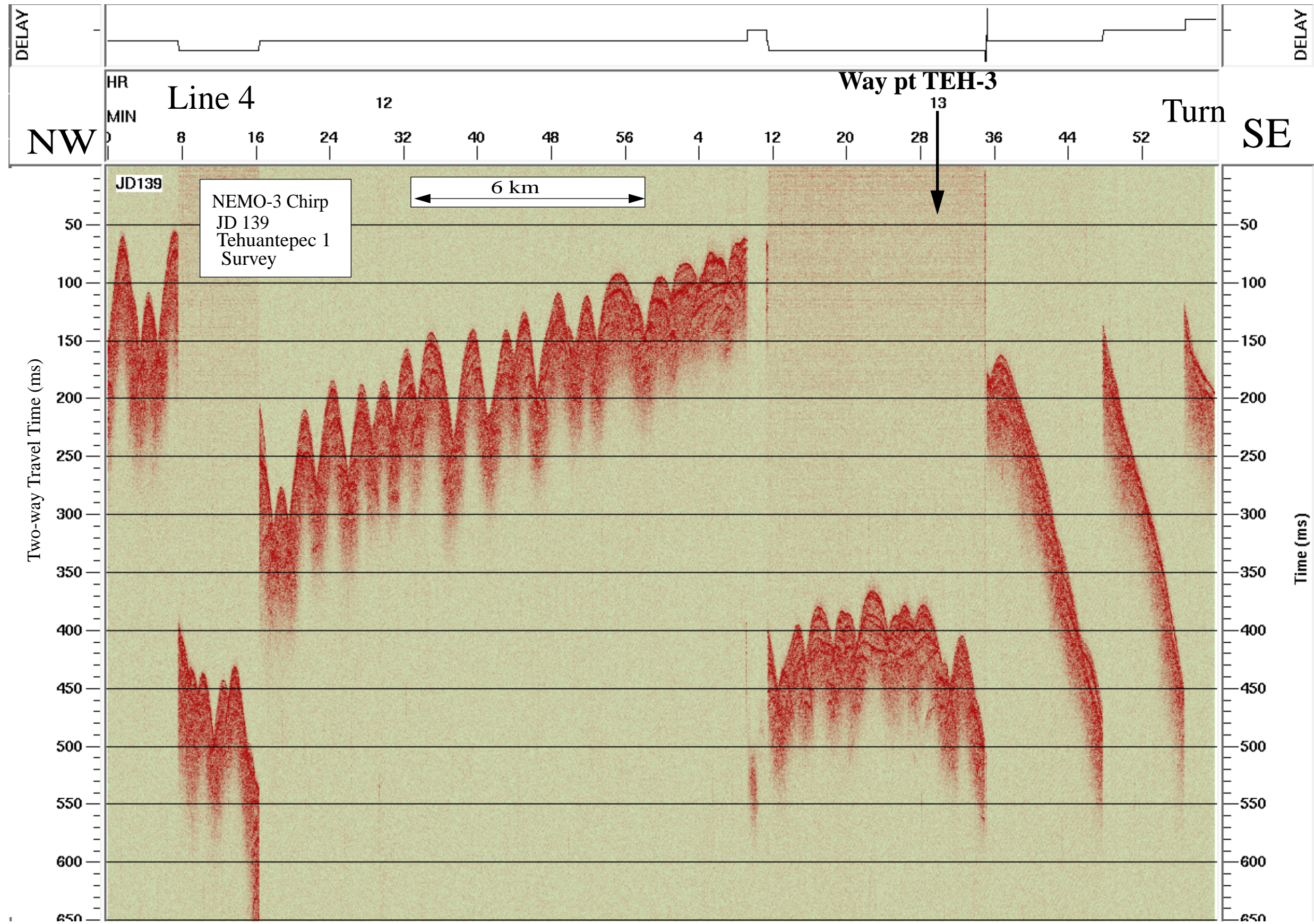


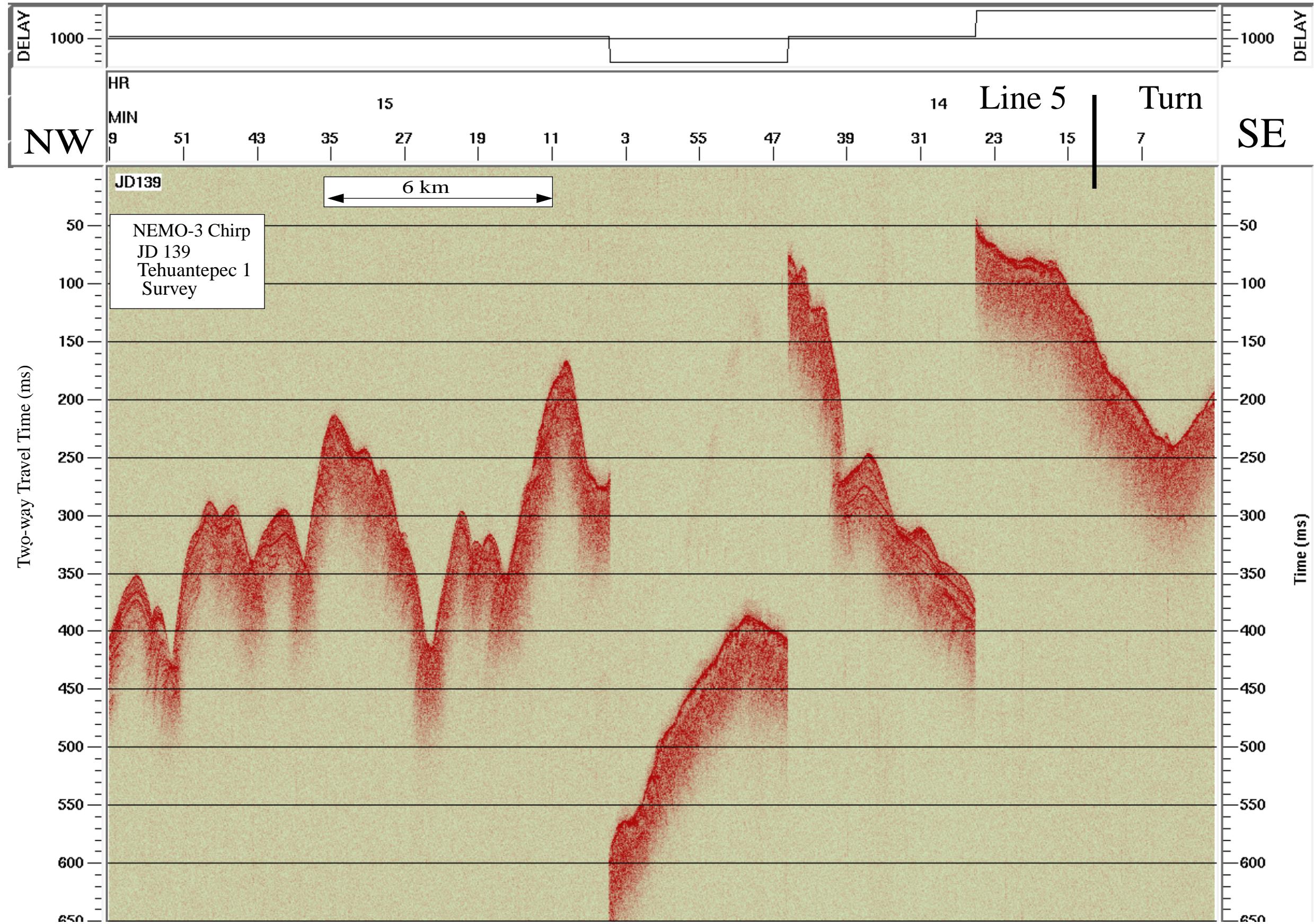


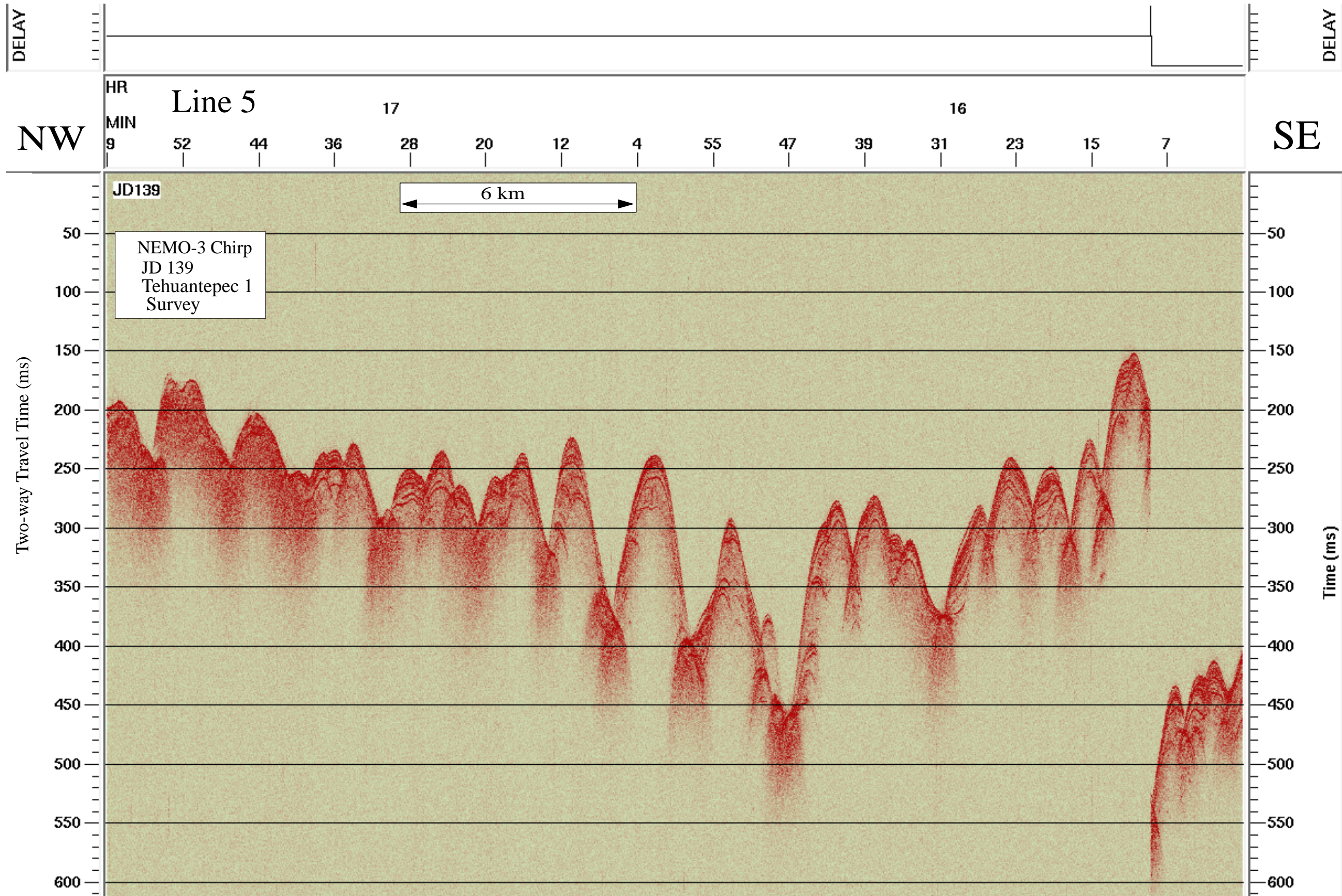


Data File SBfixavg.2000may18.1200-1800

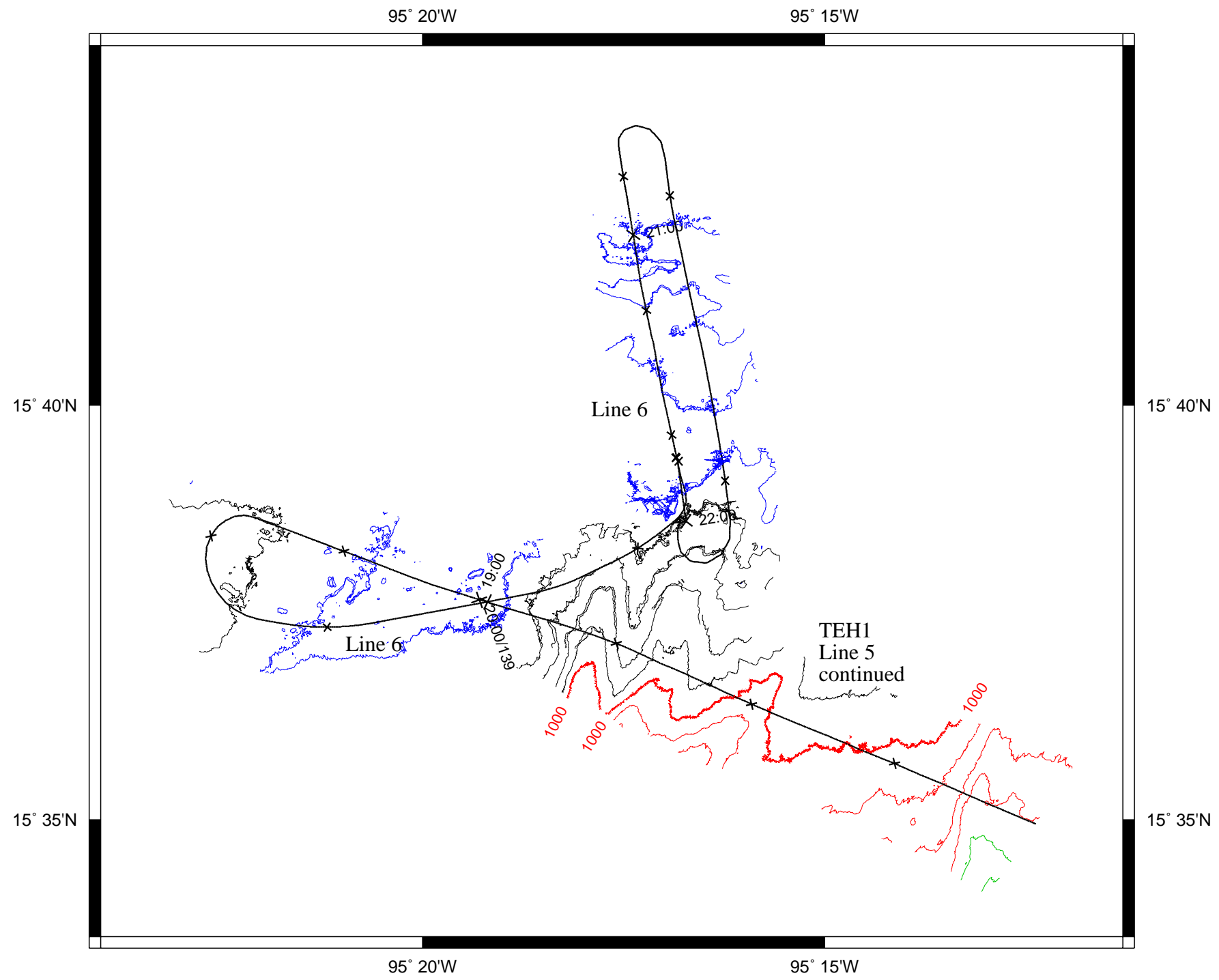


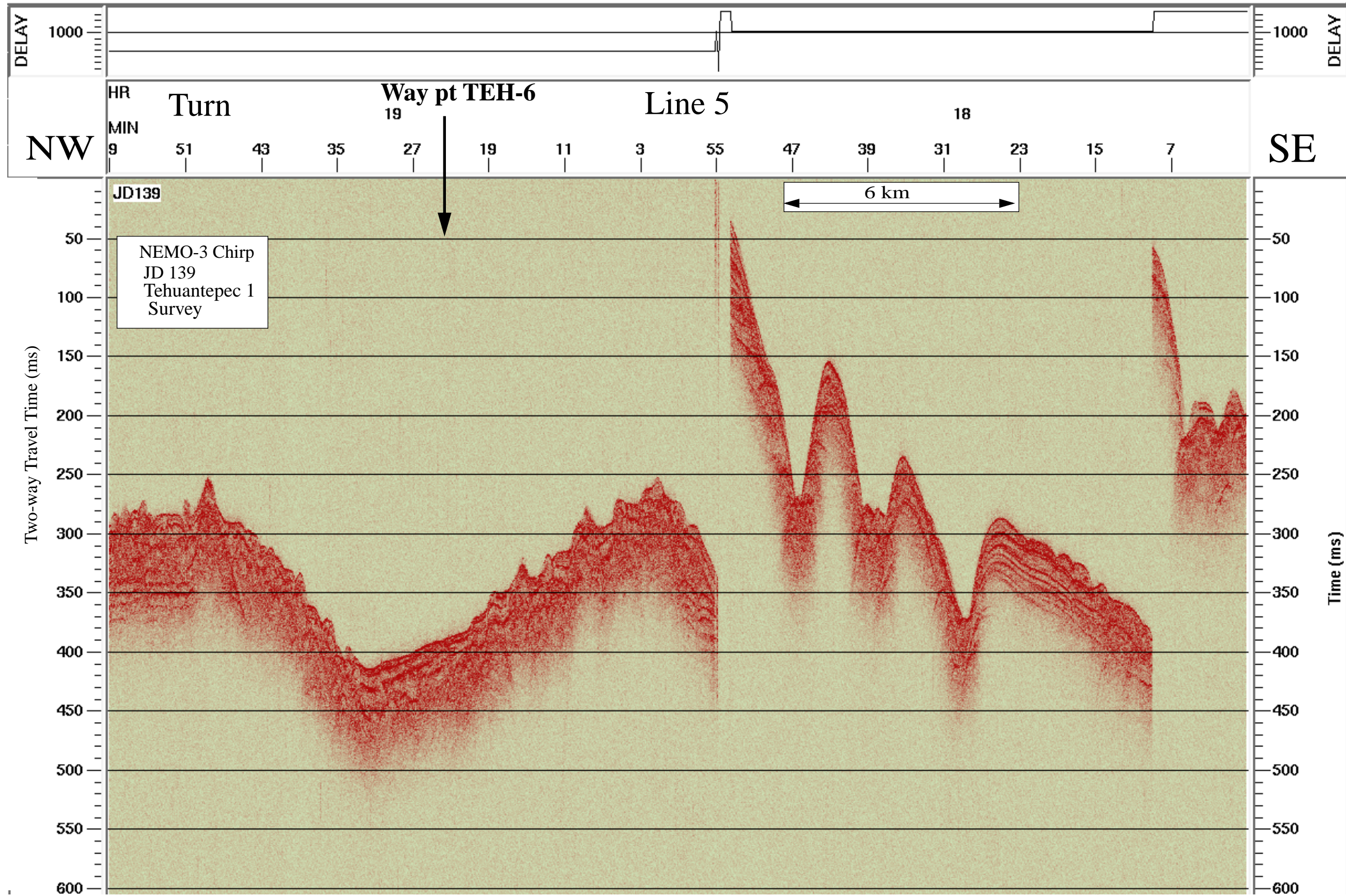


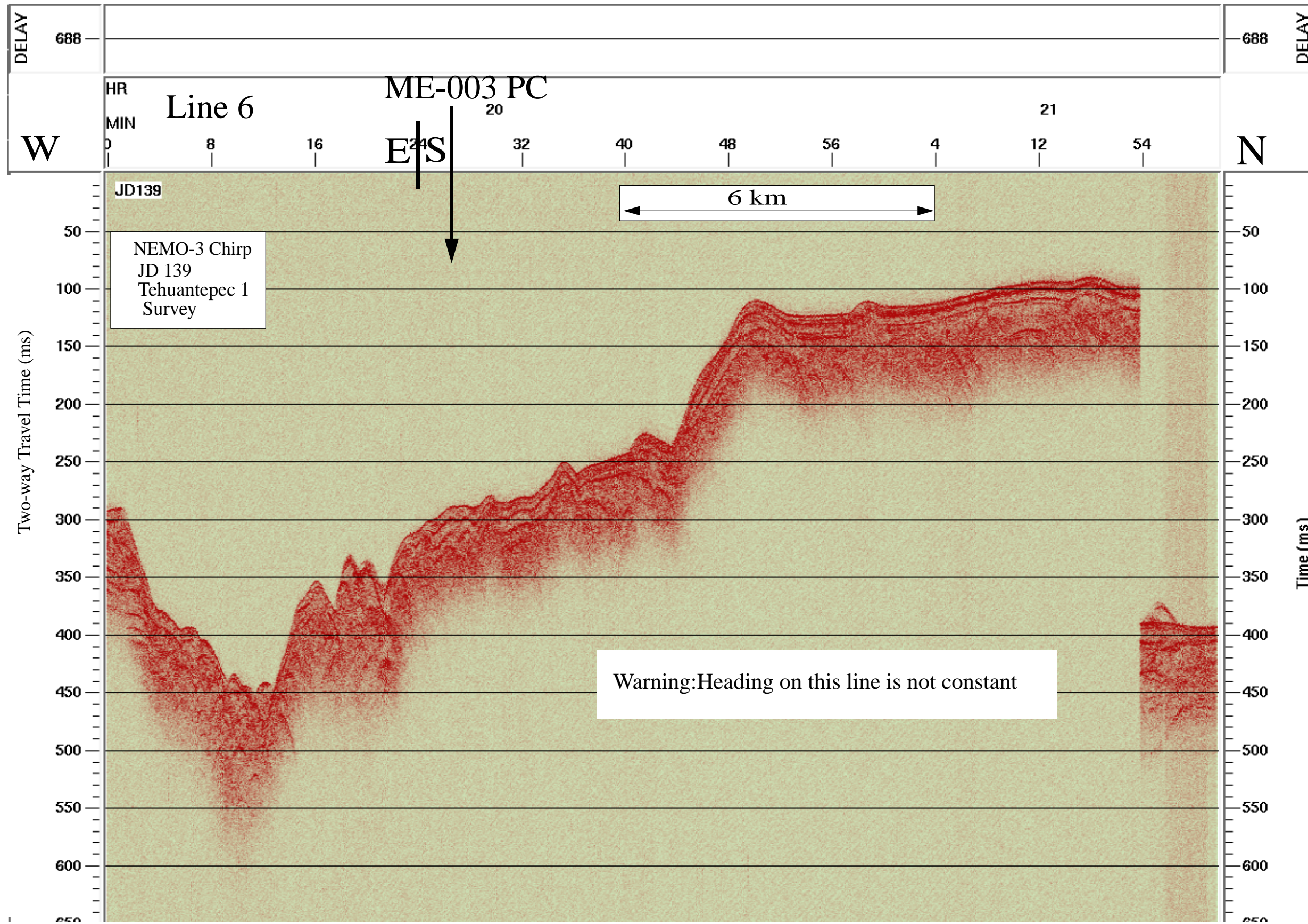


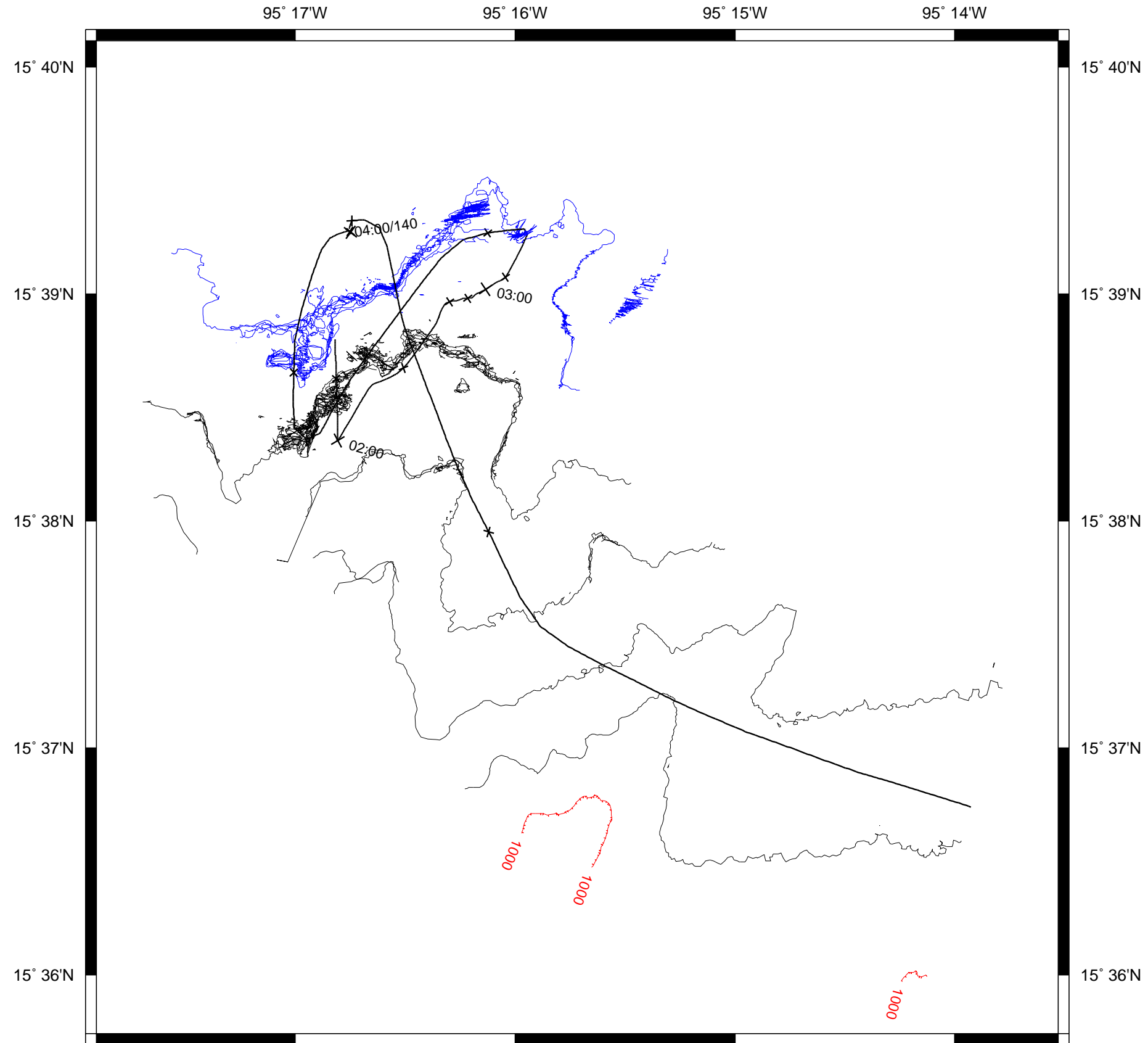


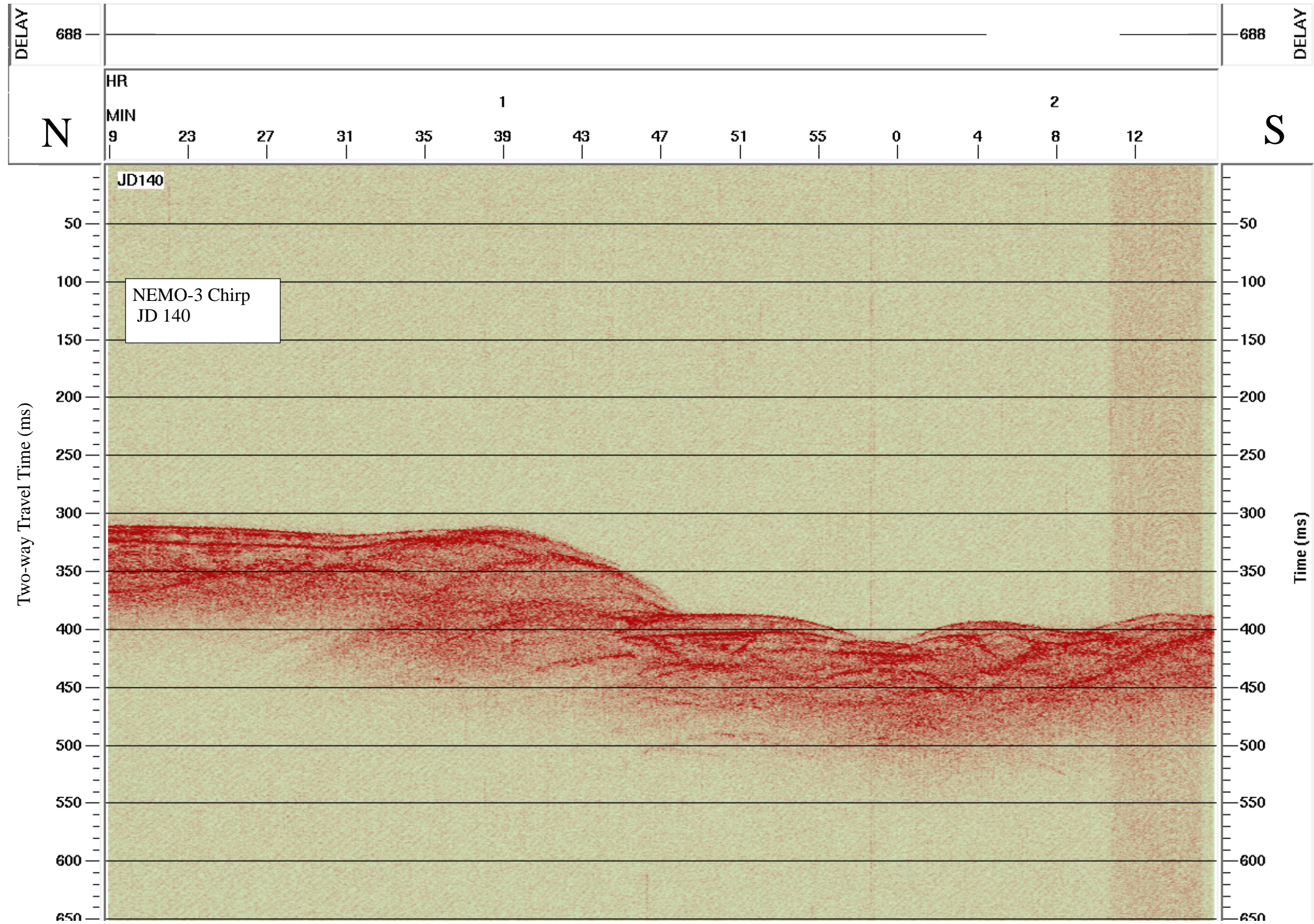
Data File SBfixavg.2000may18.1800-2400

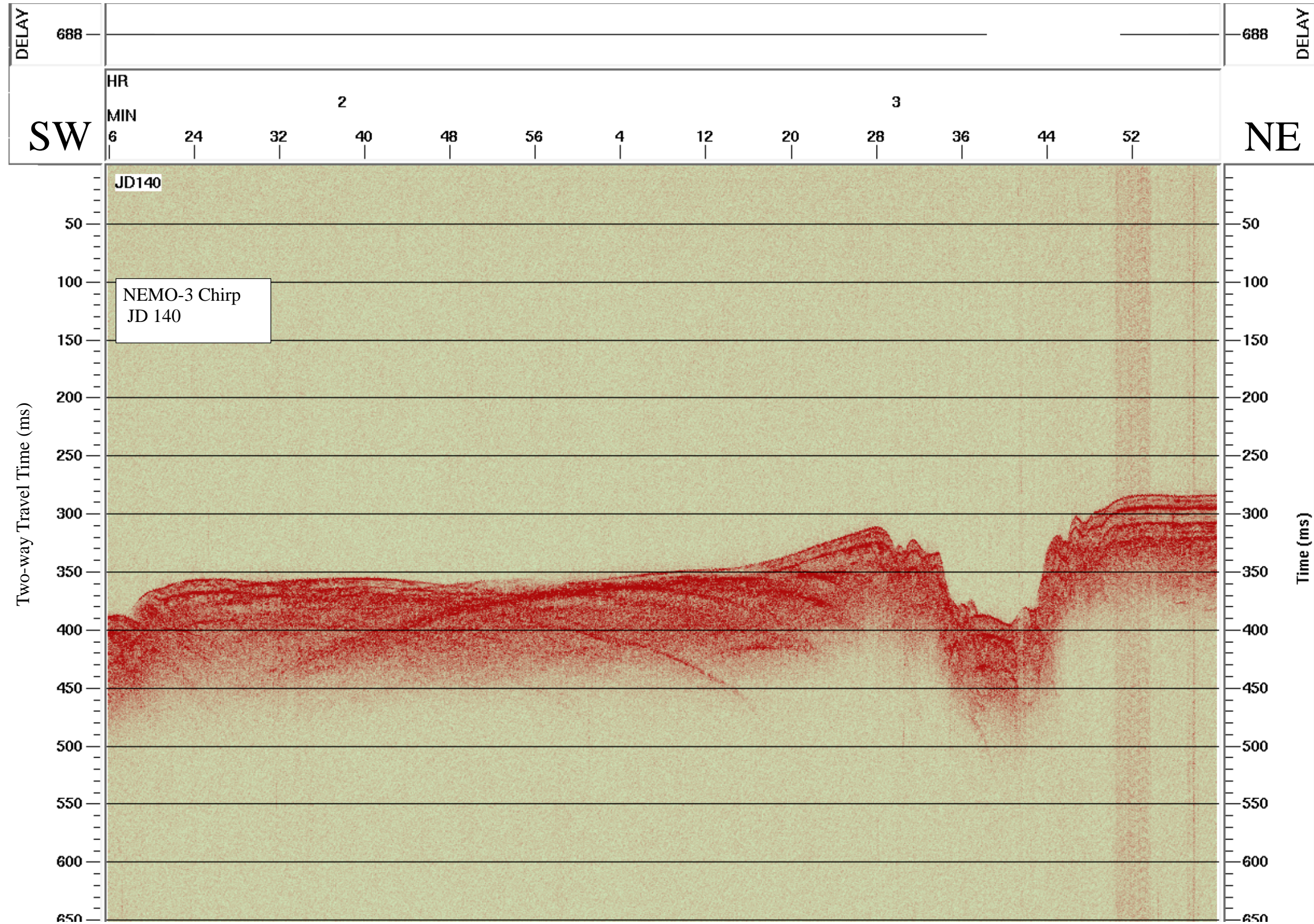


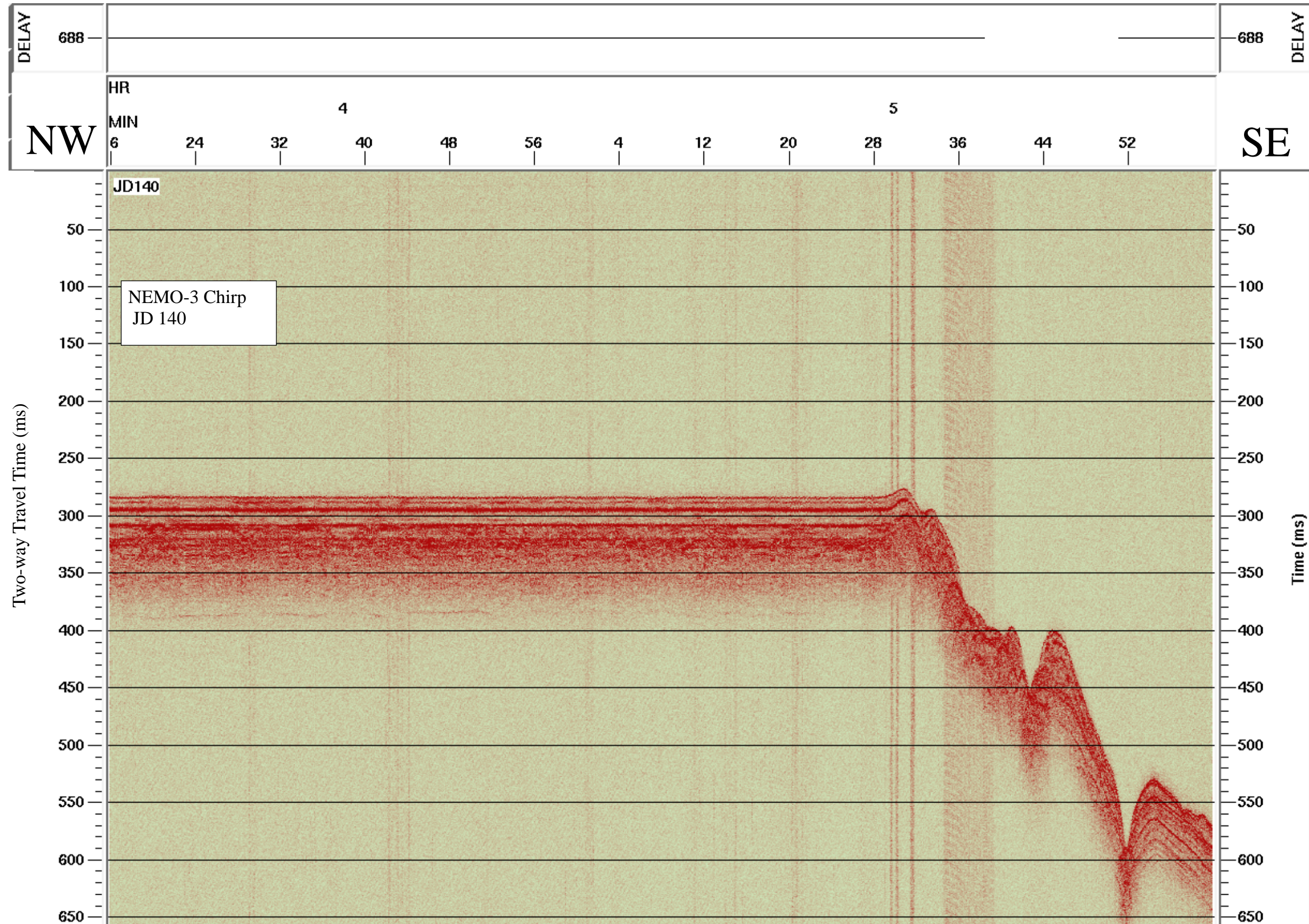


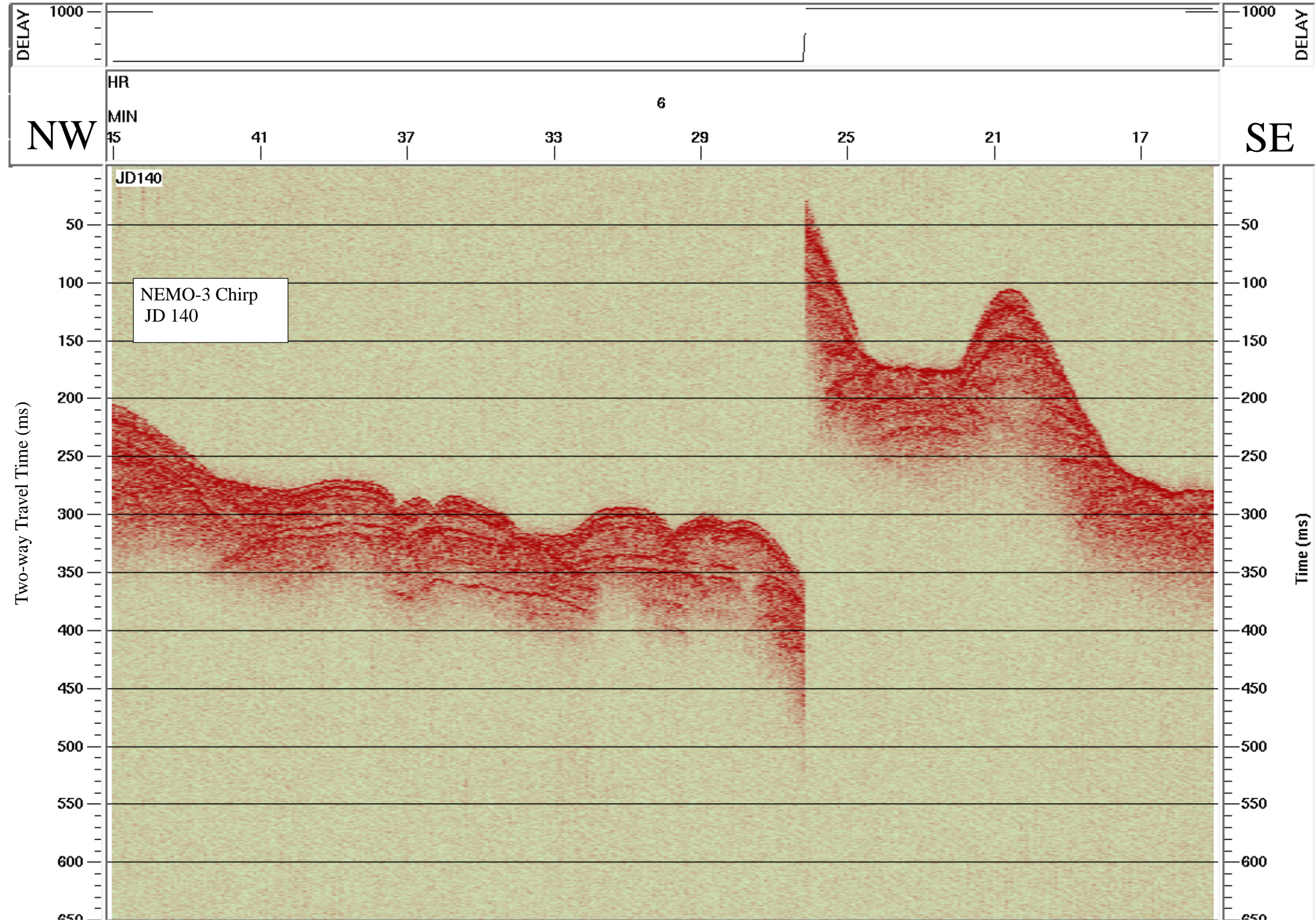




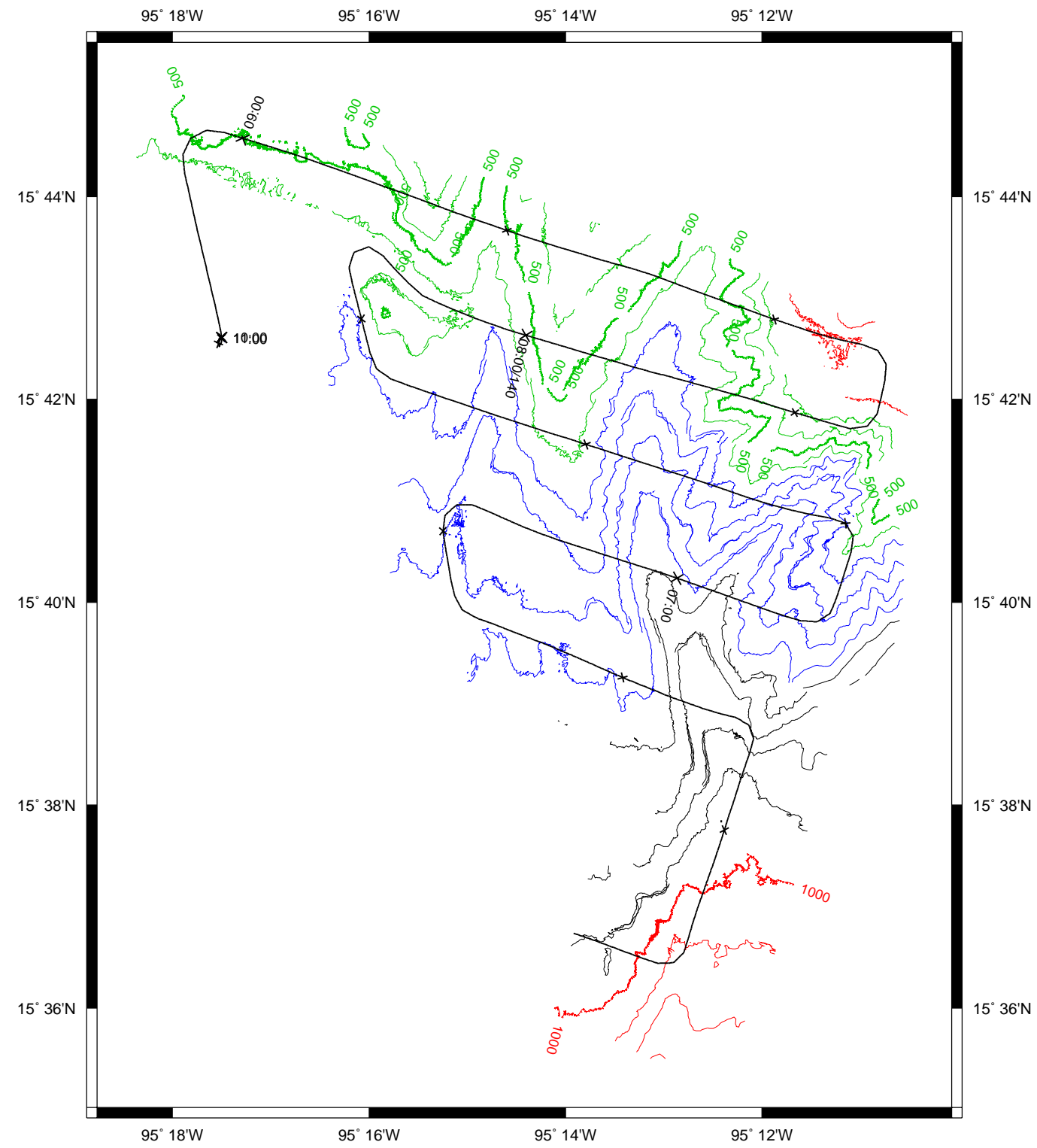


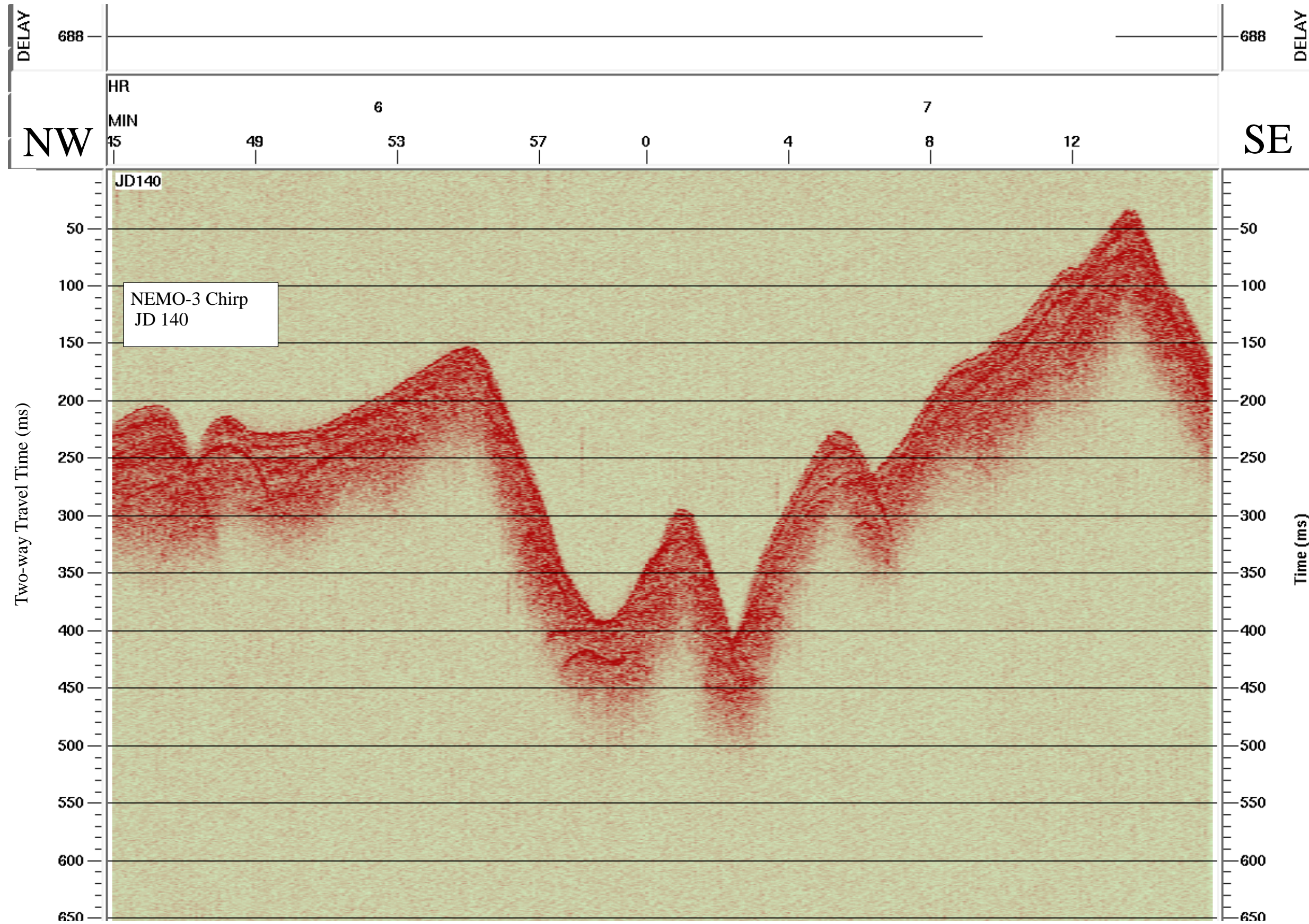


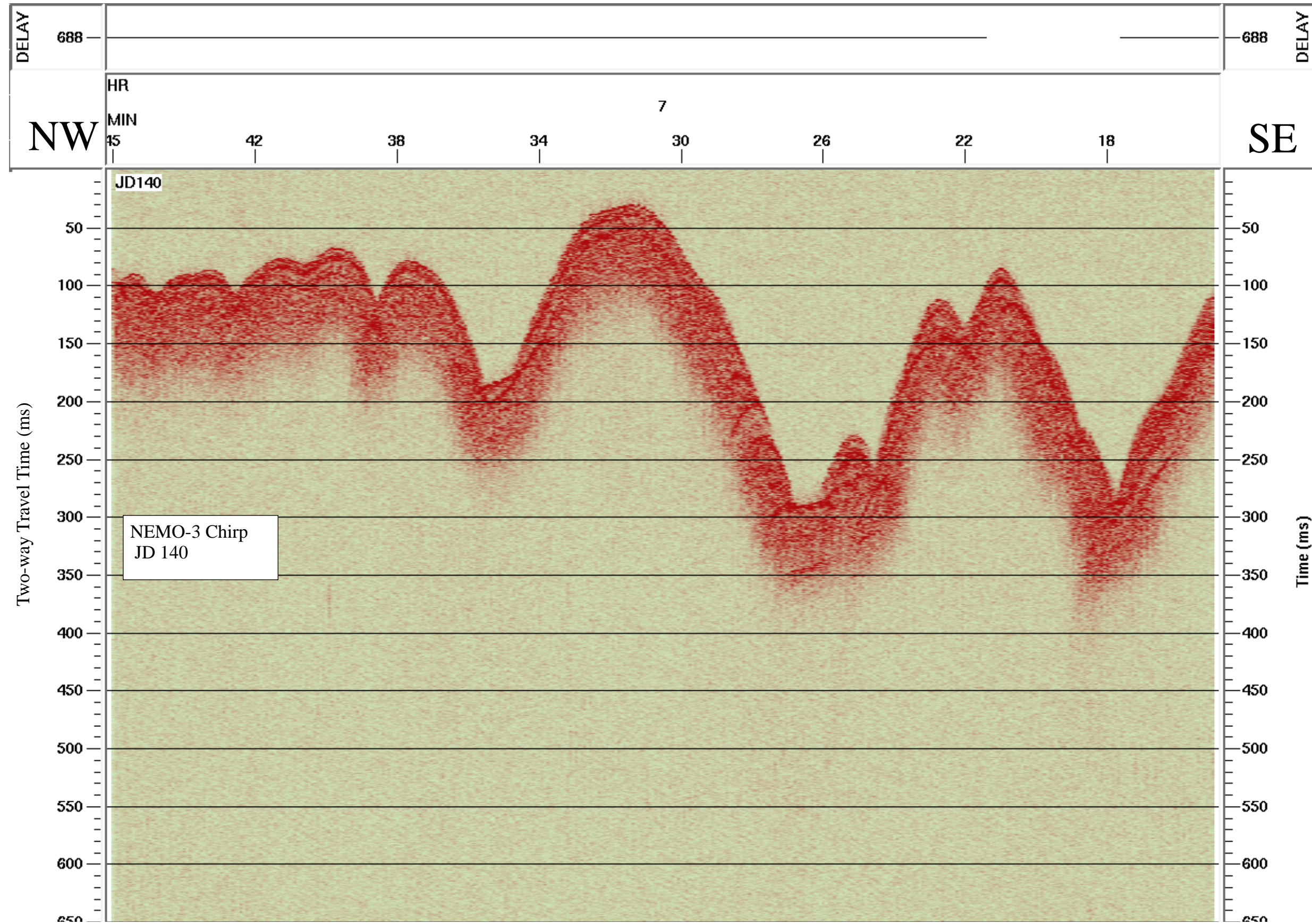


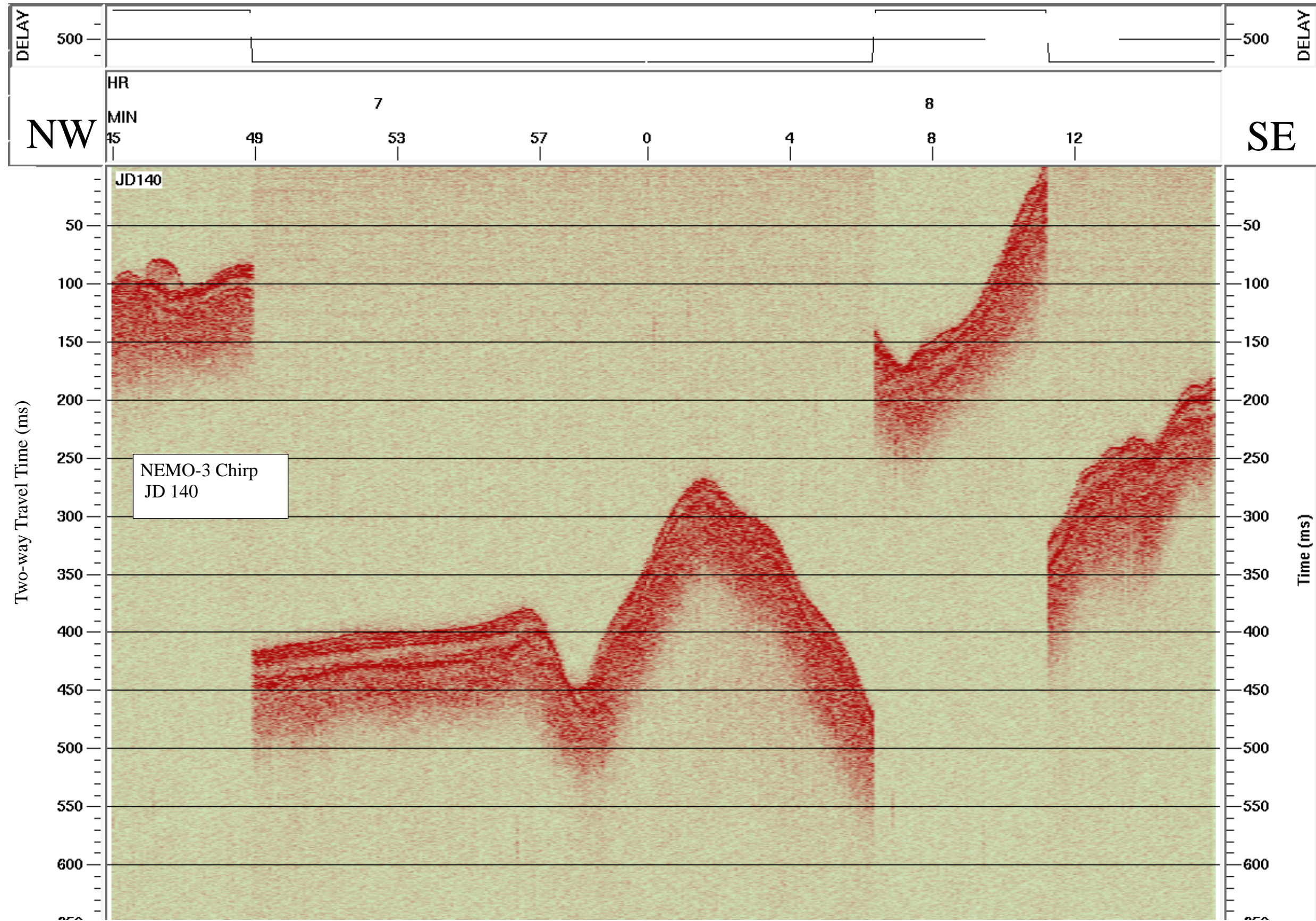


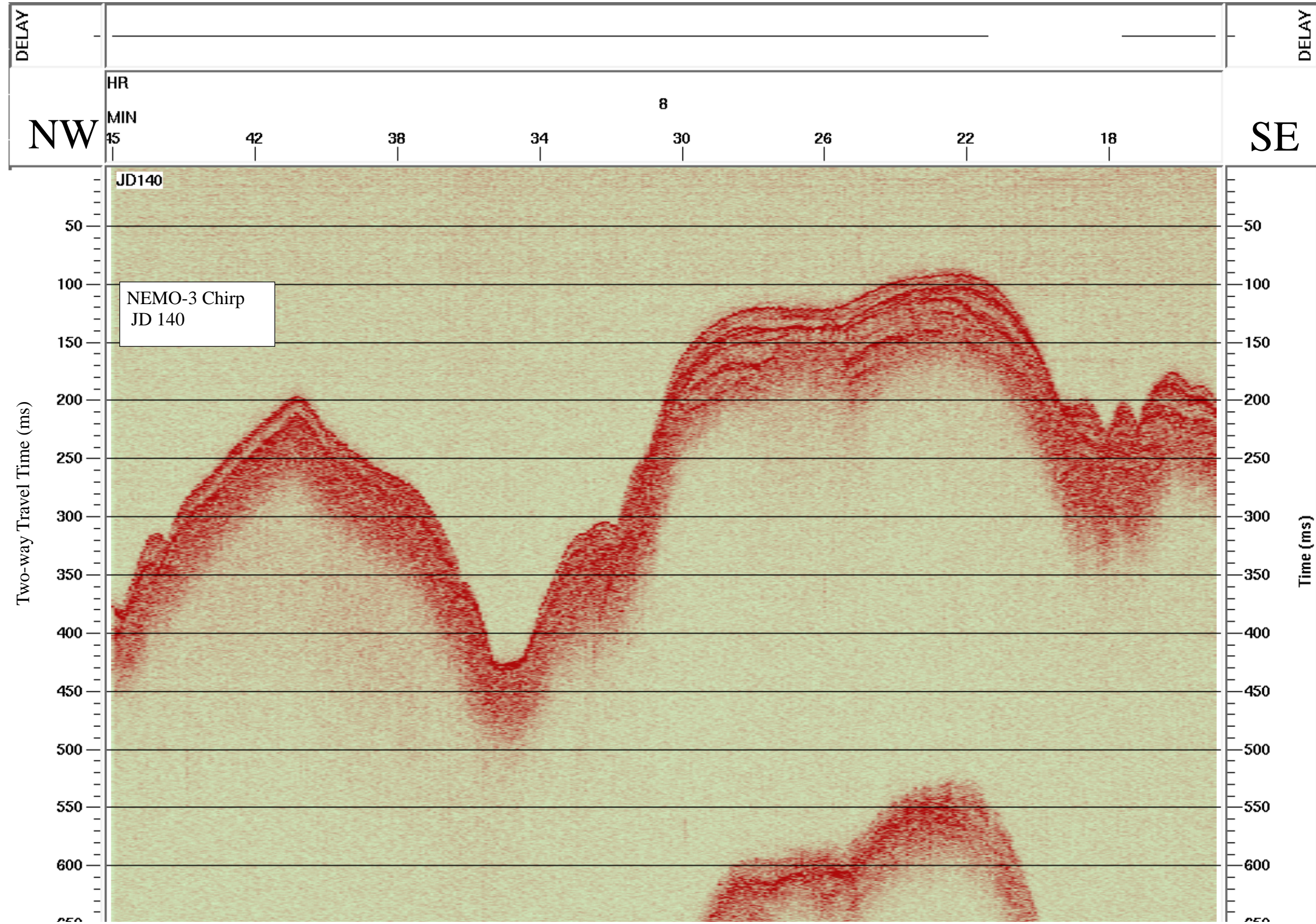
Data File SBfixavg.2000may19.0600-1200

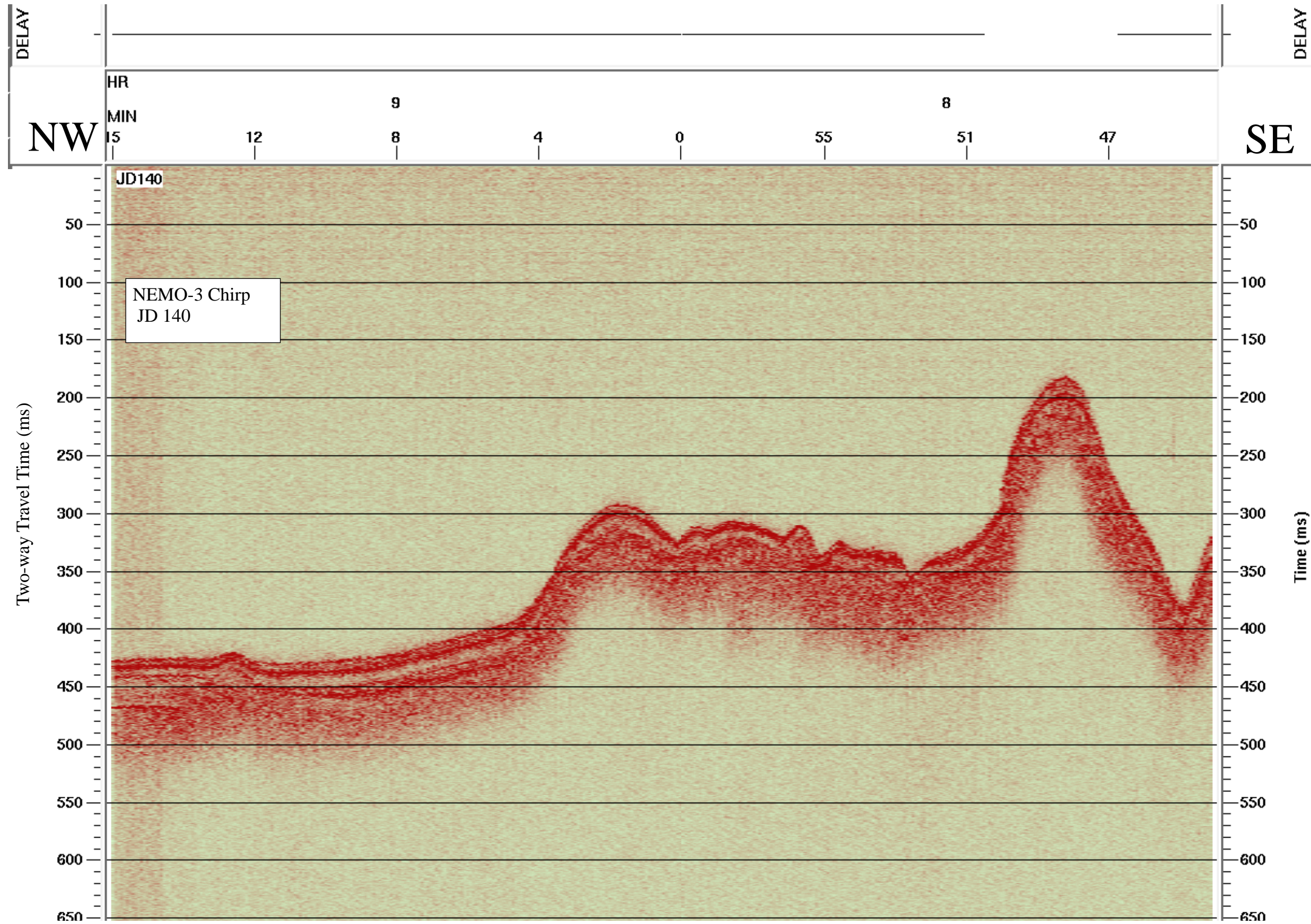


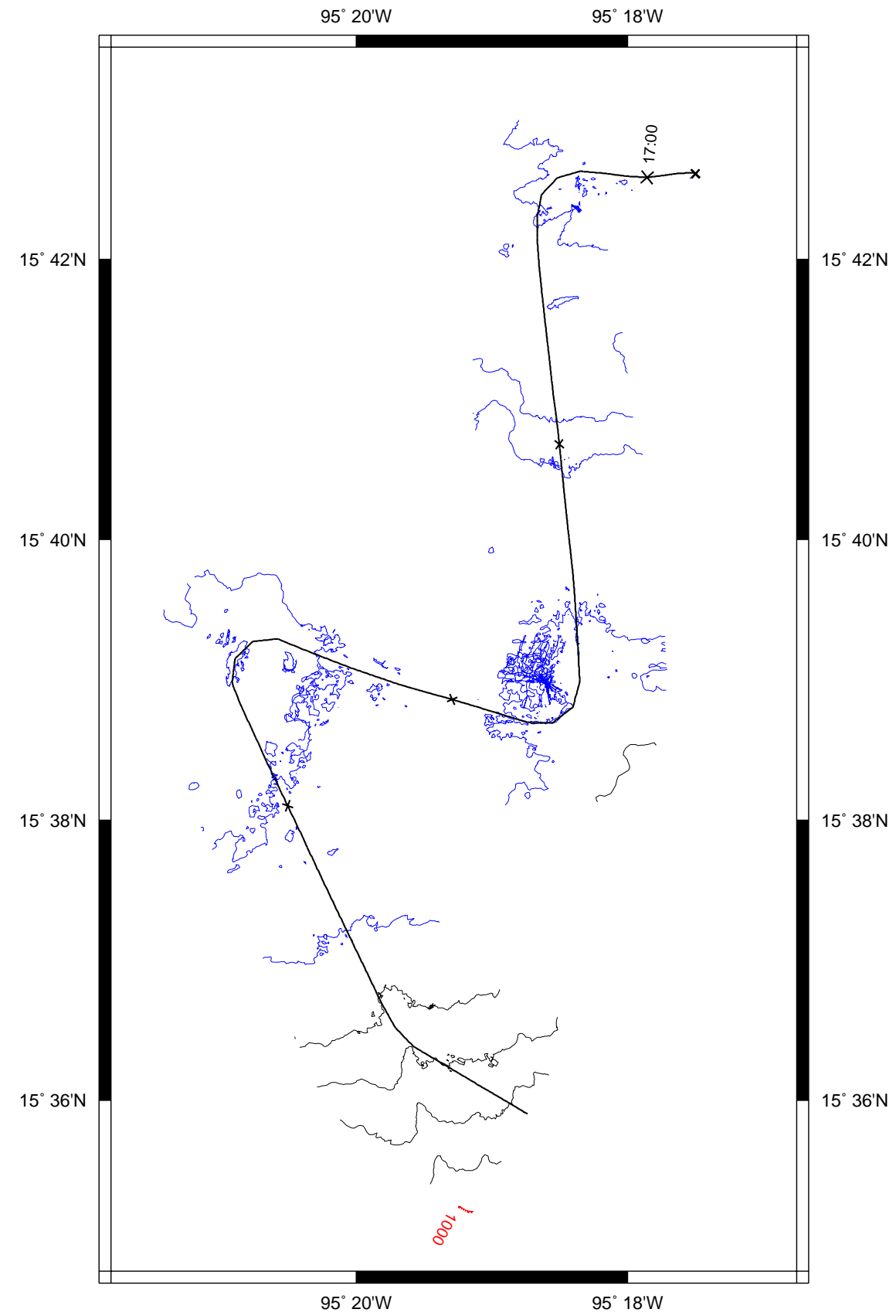


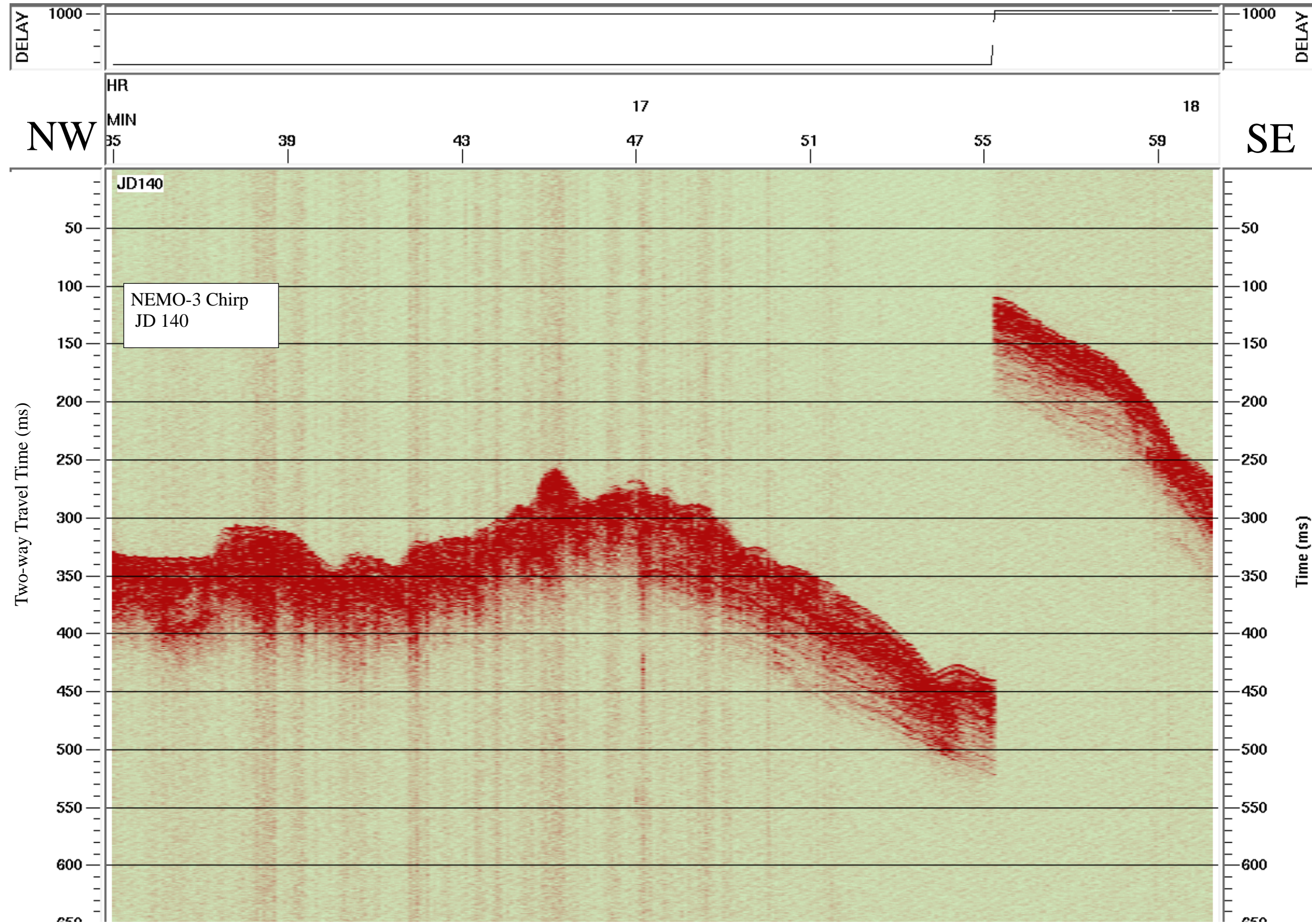




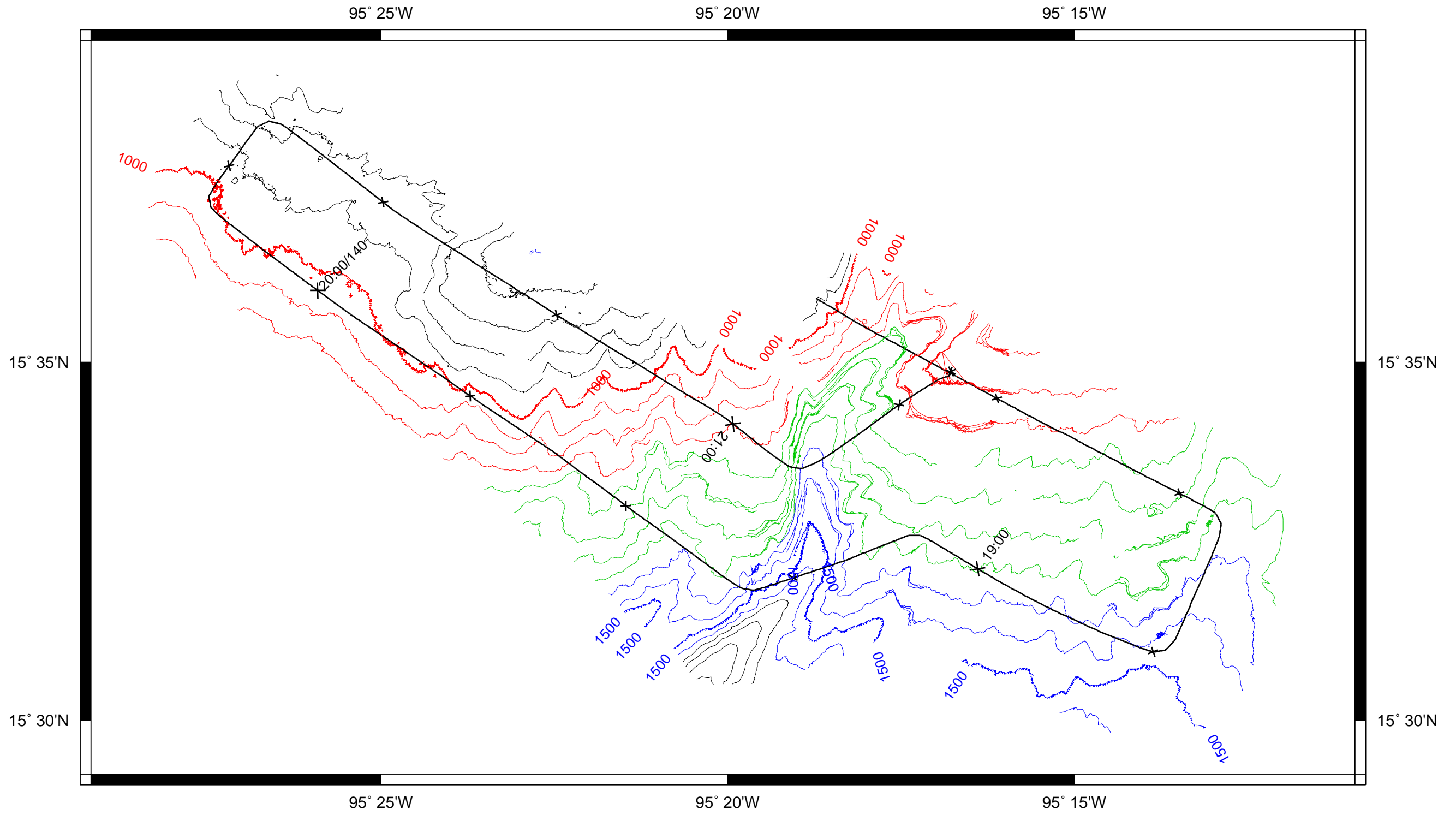


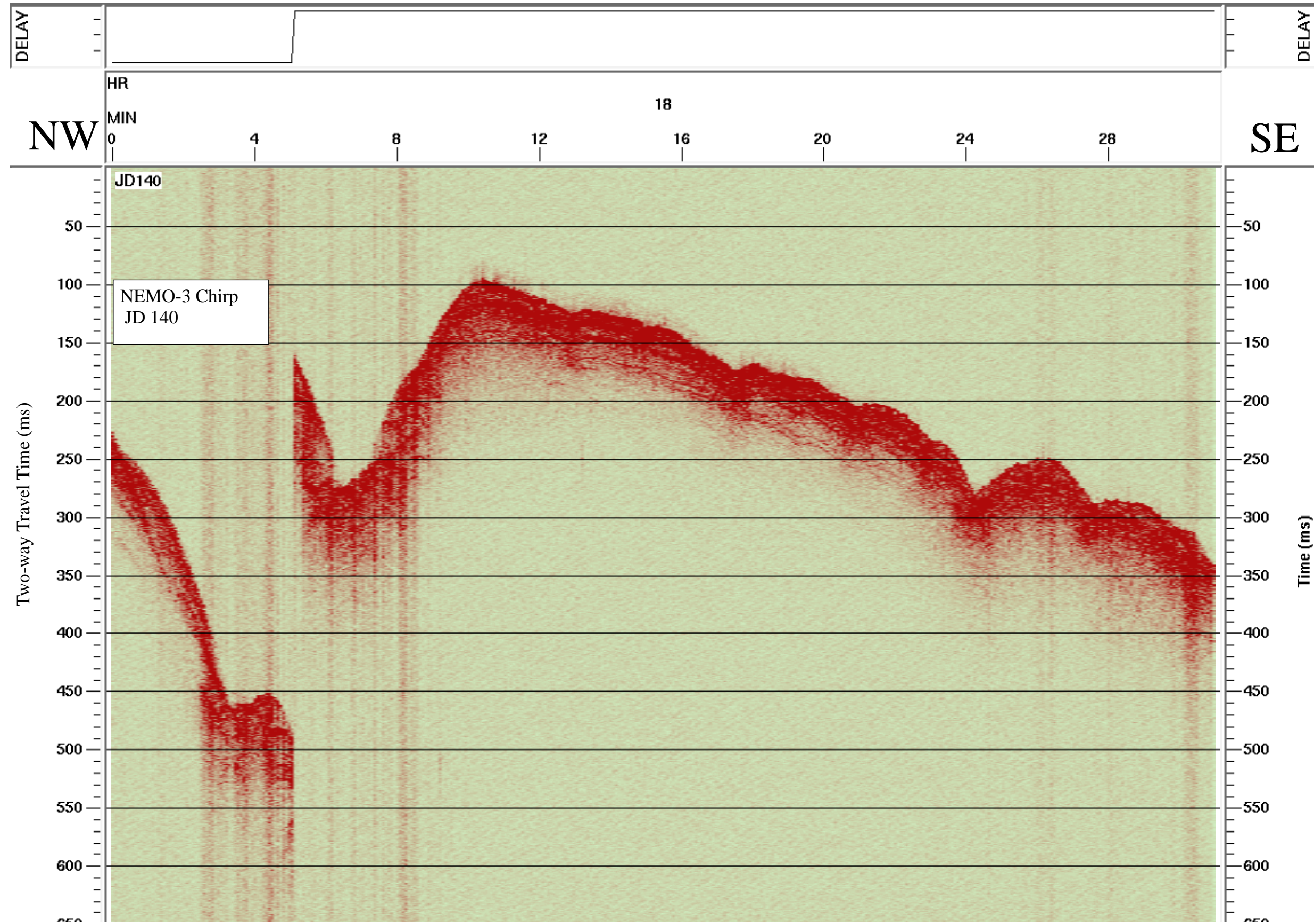


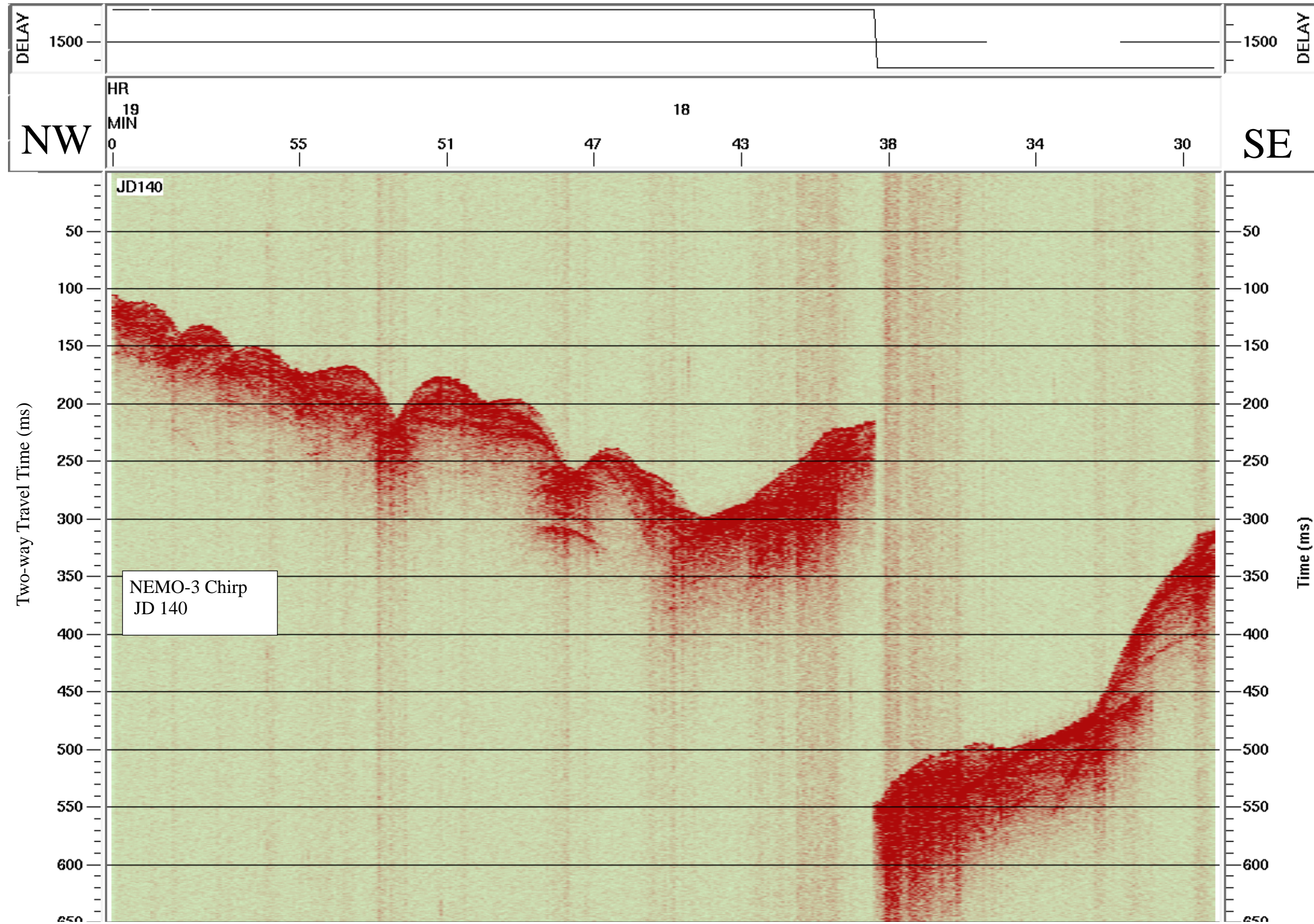


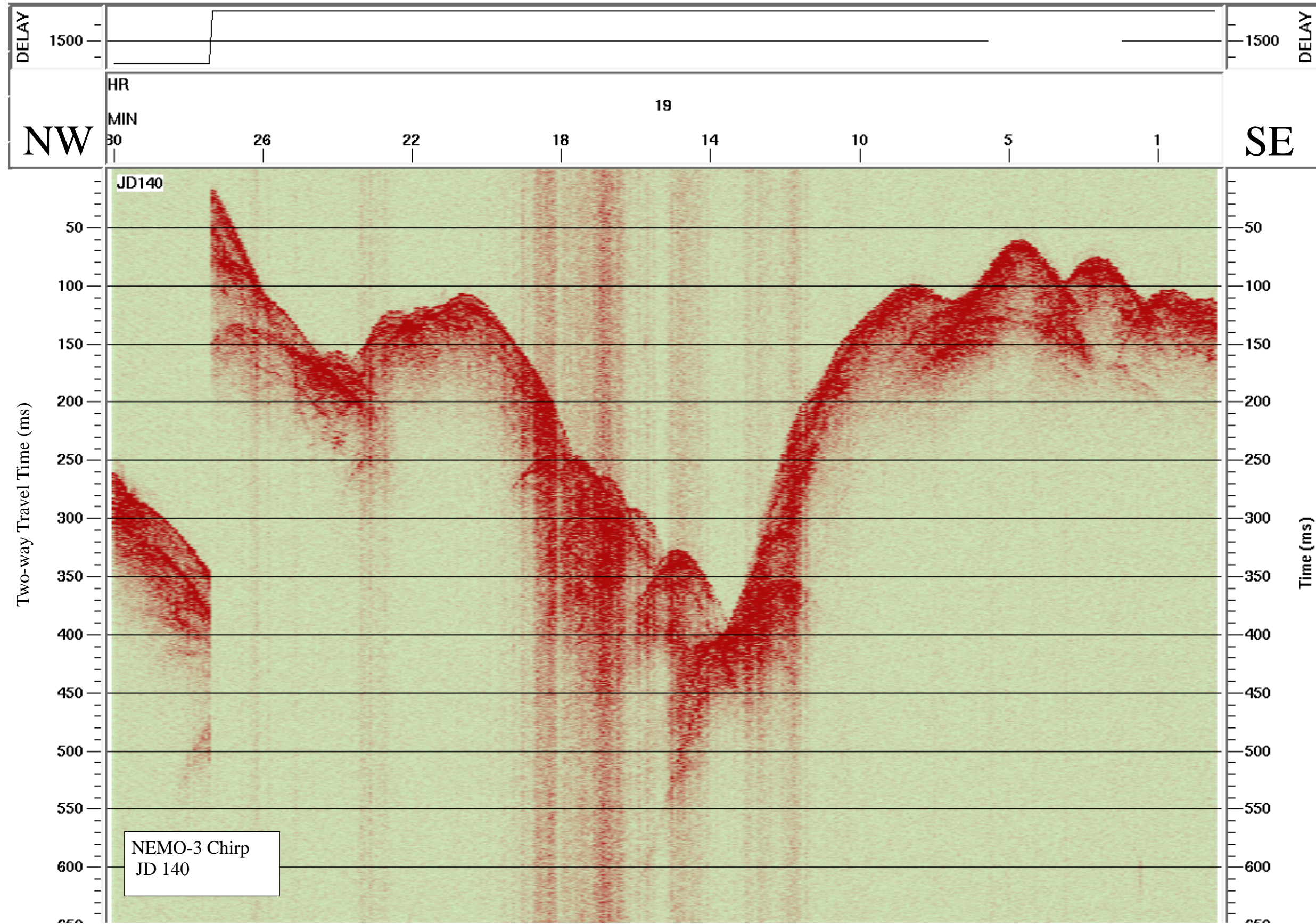


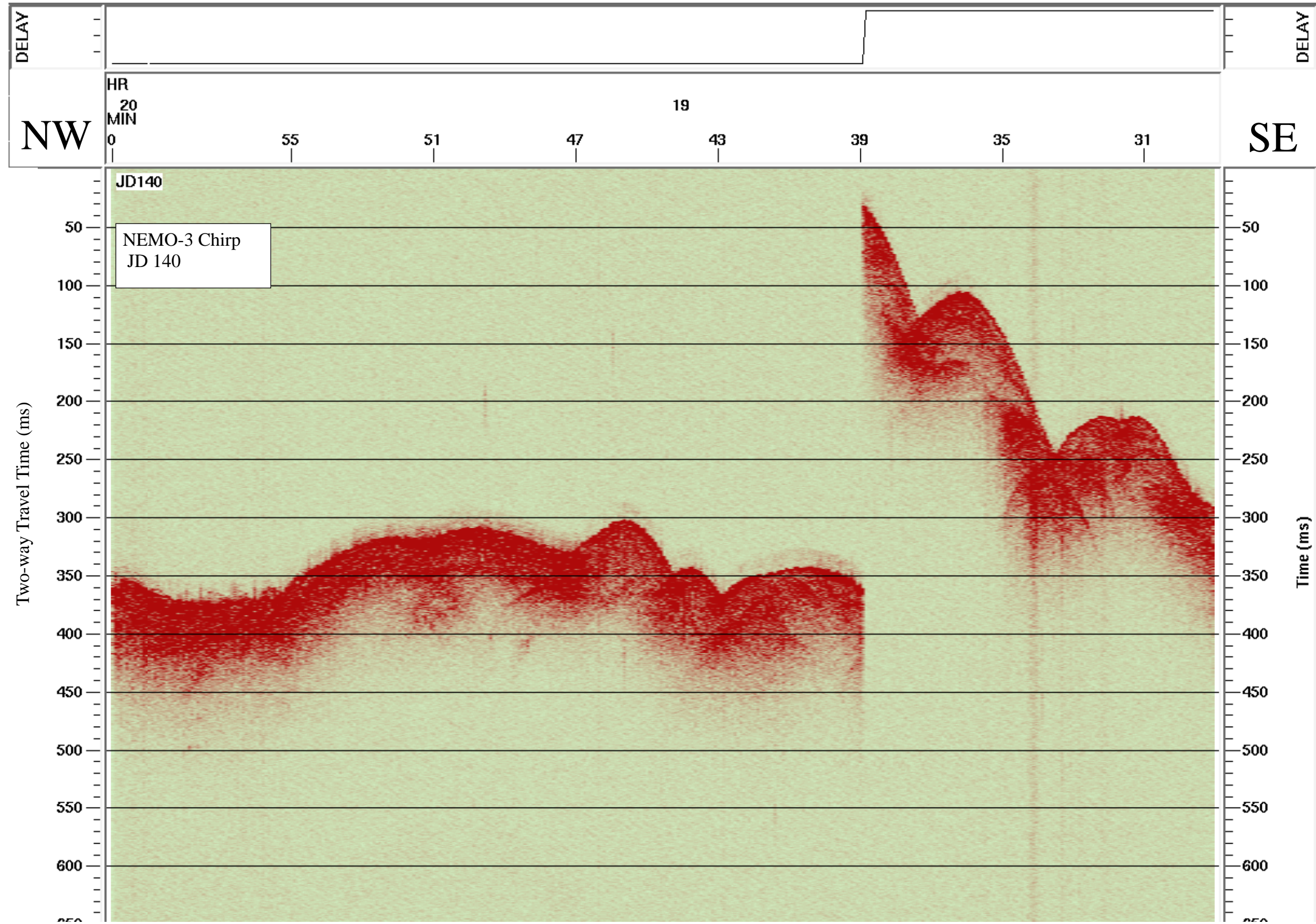
Data File SBfixavg.2000may19.1800-2400

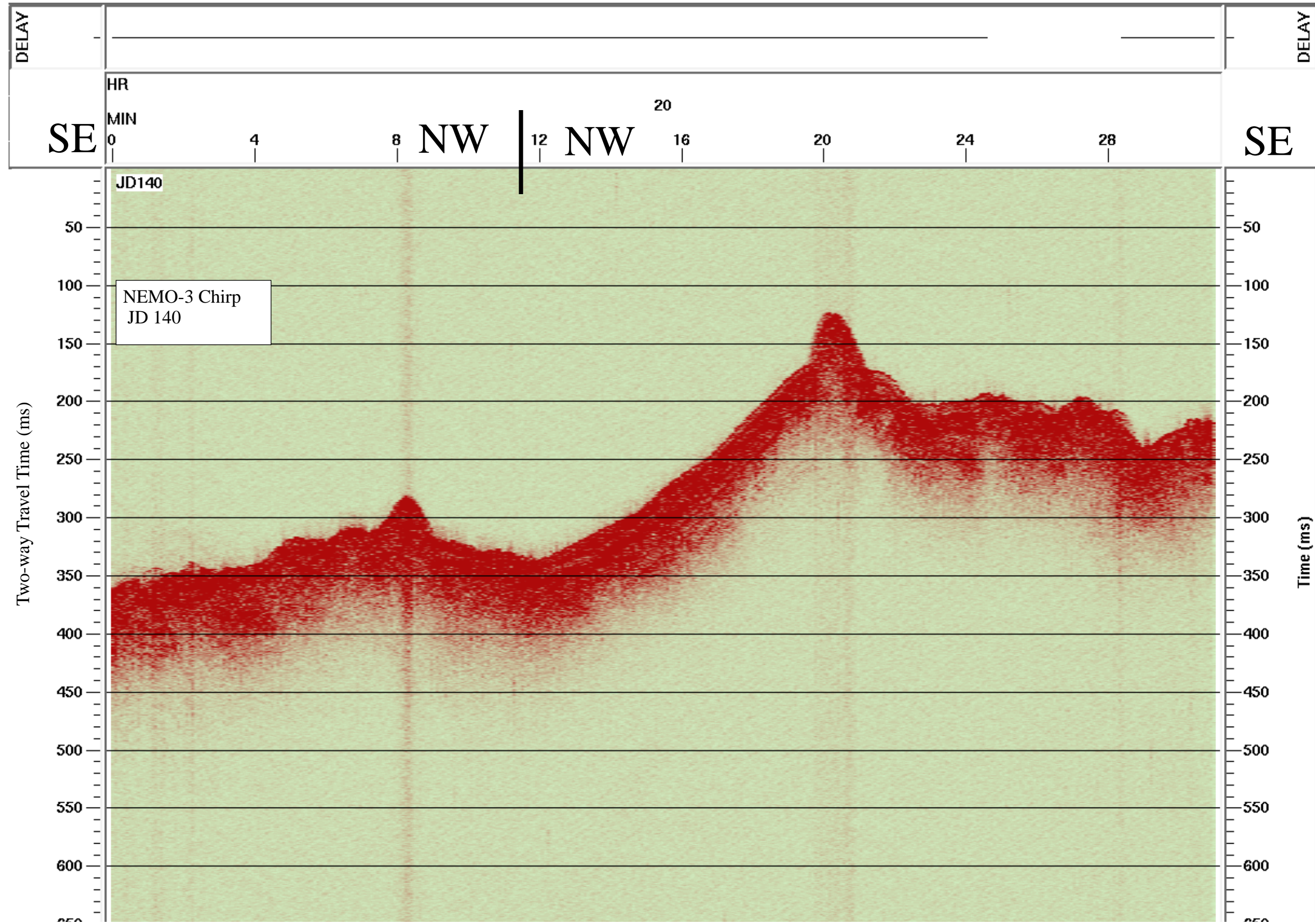


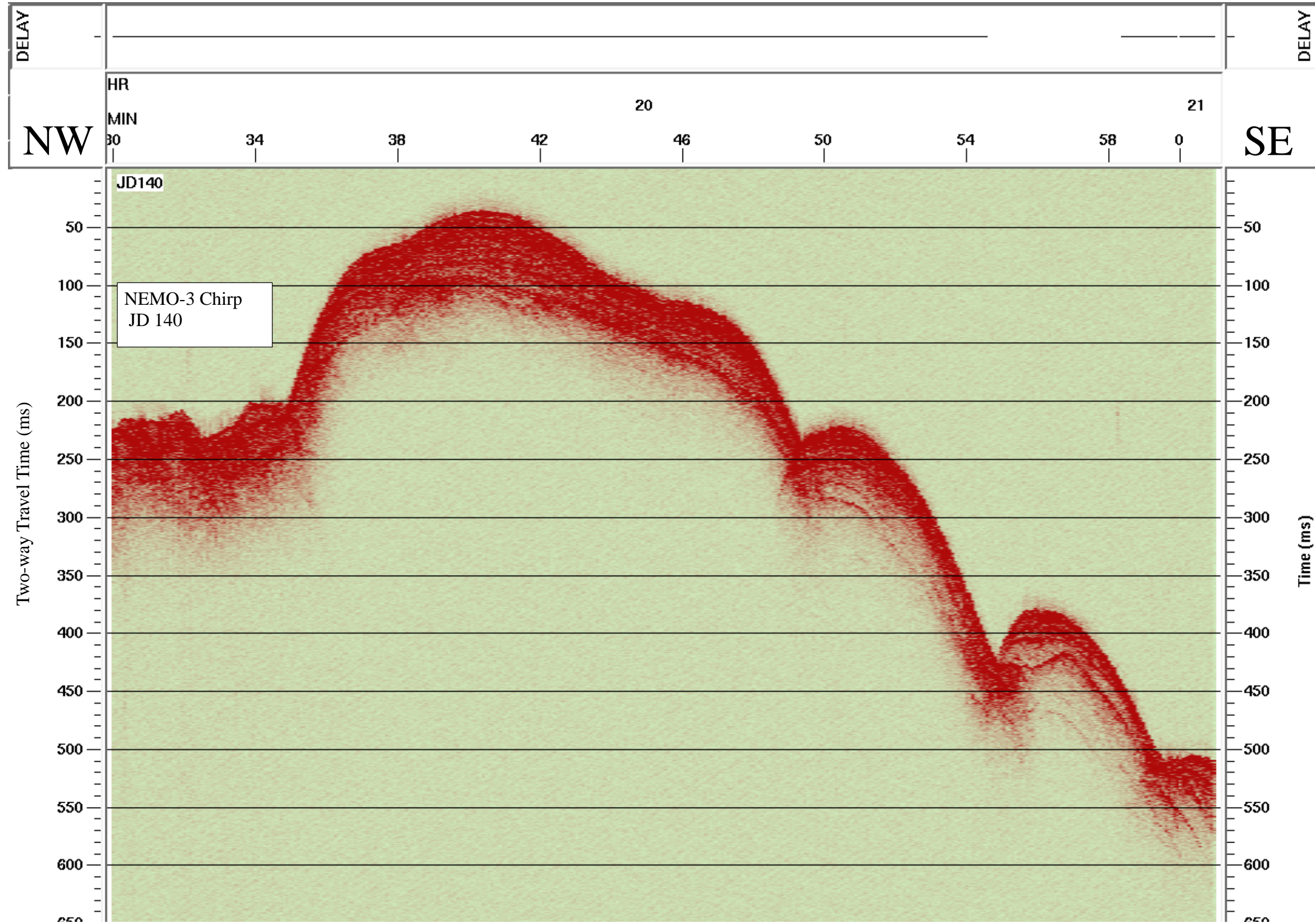


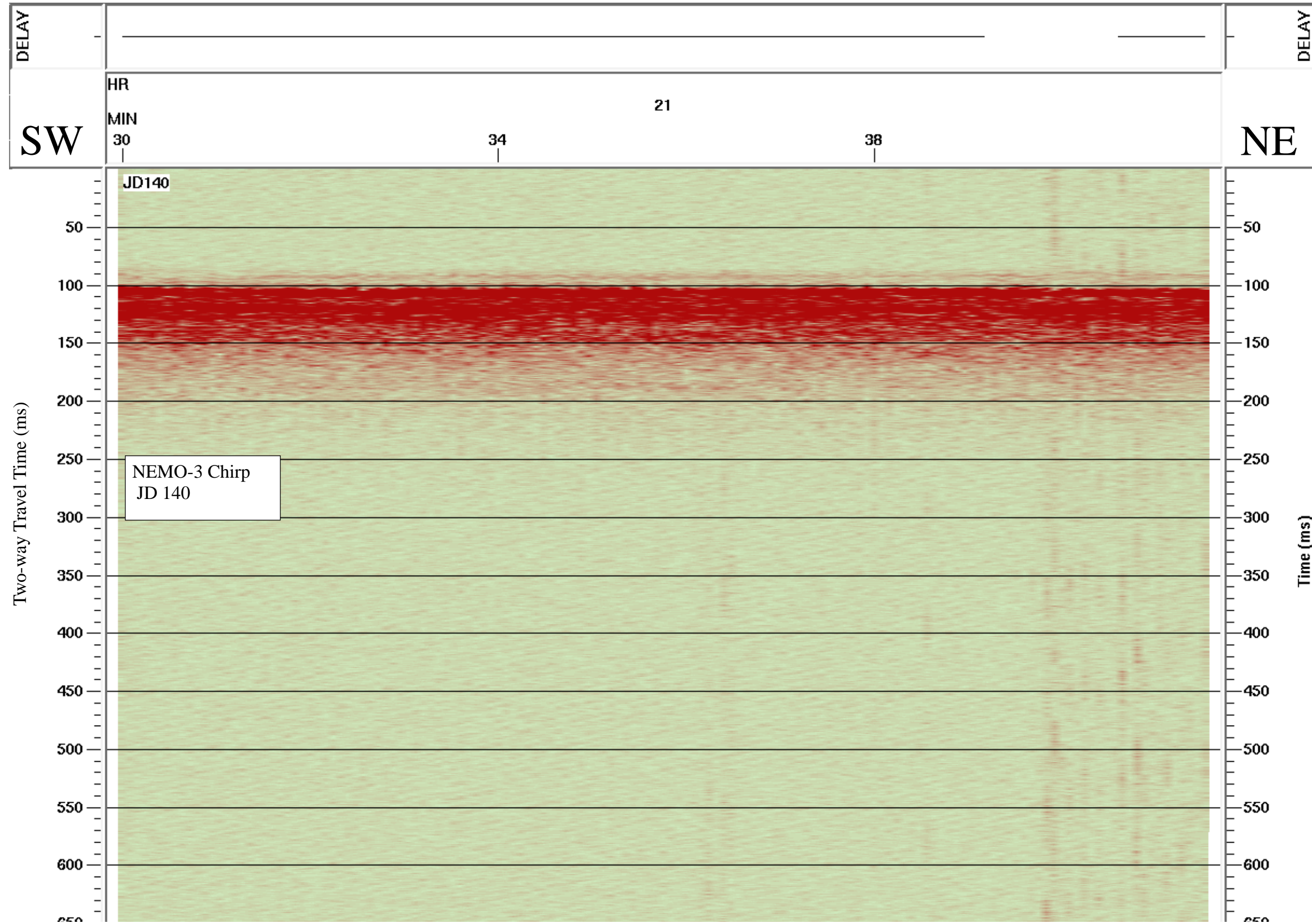




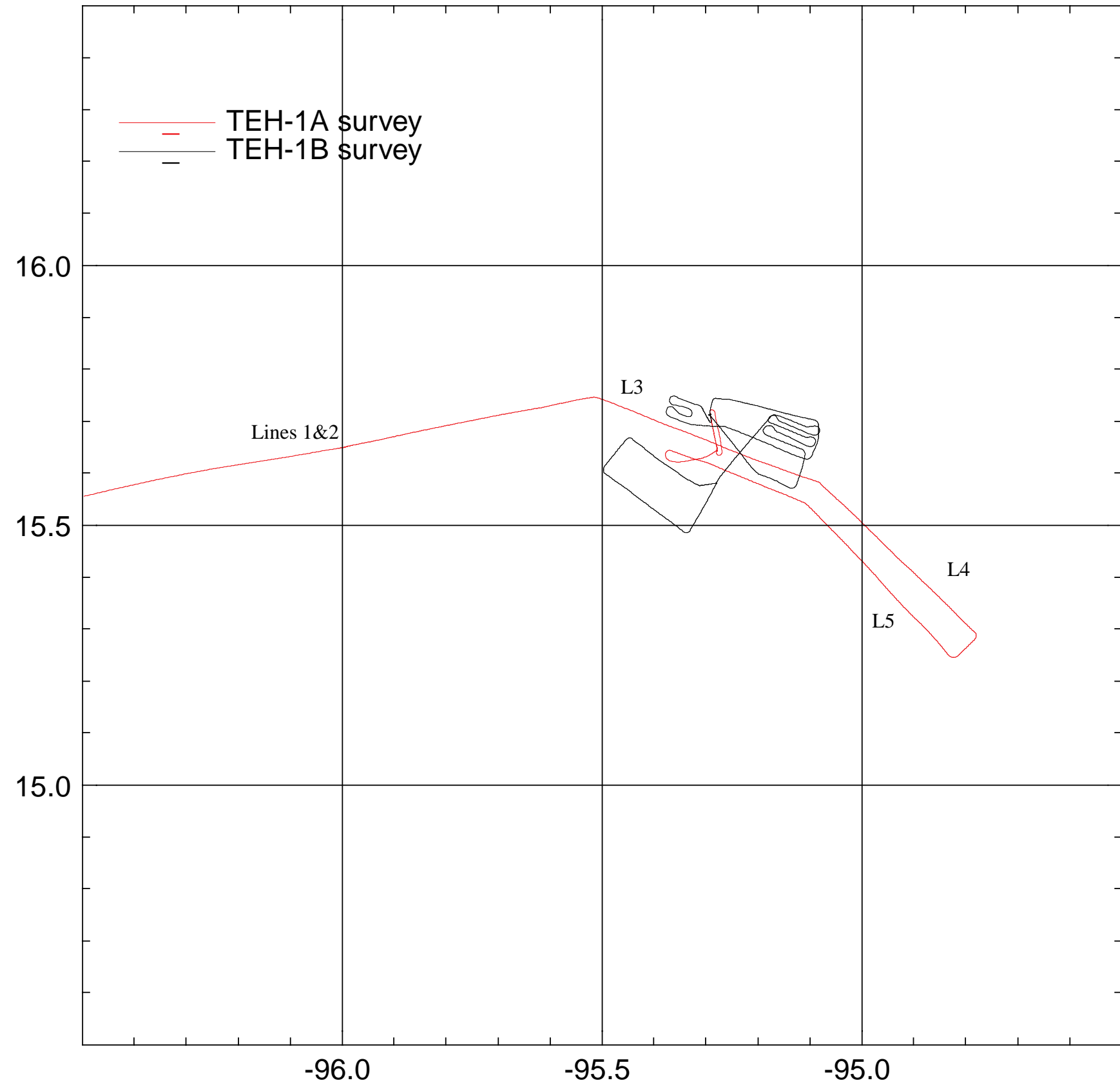


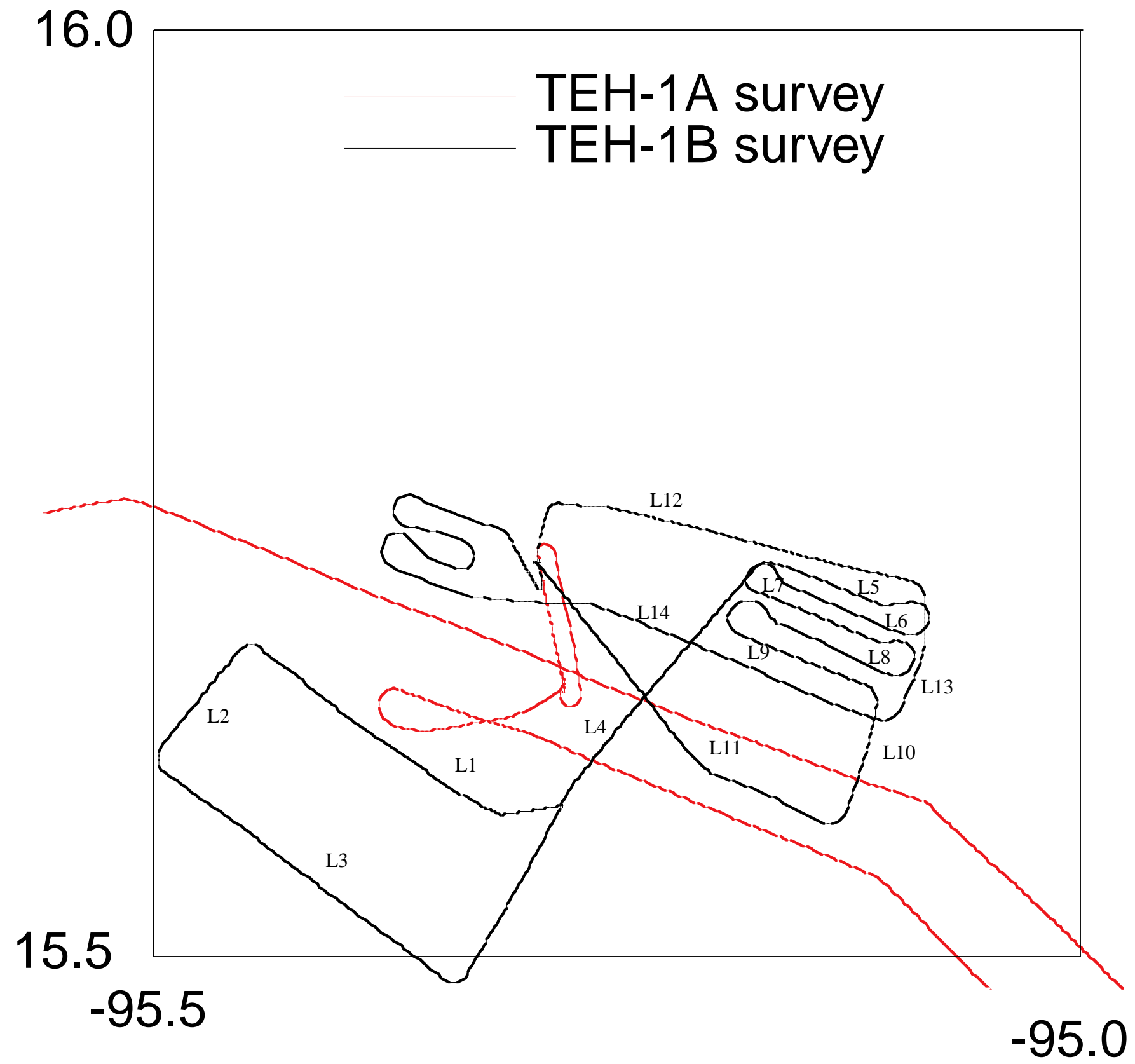




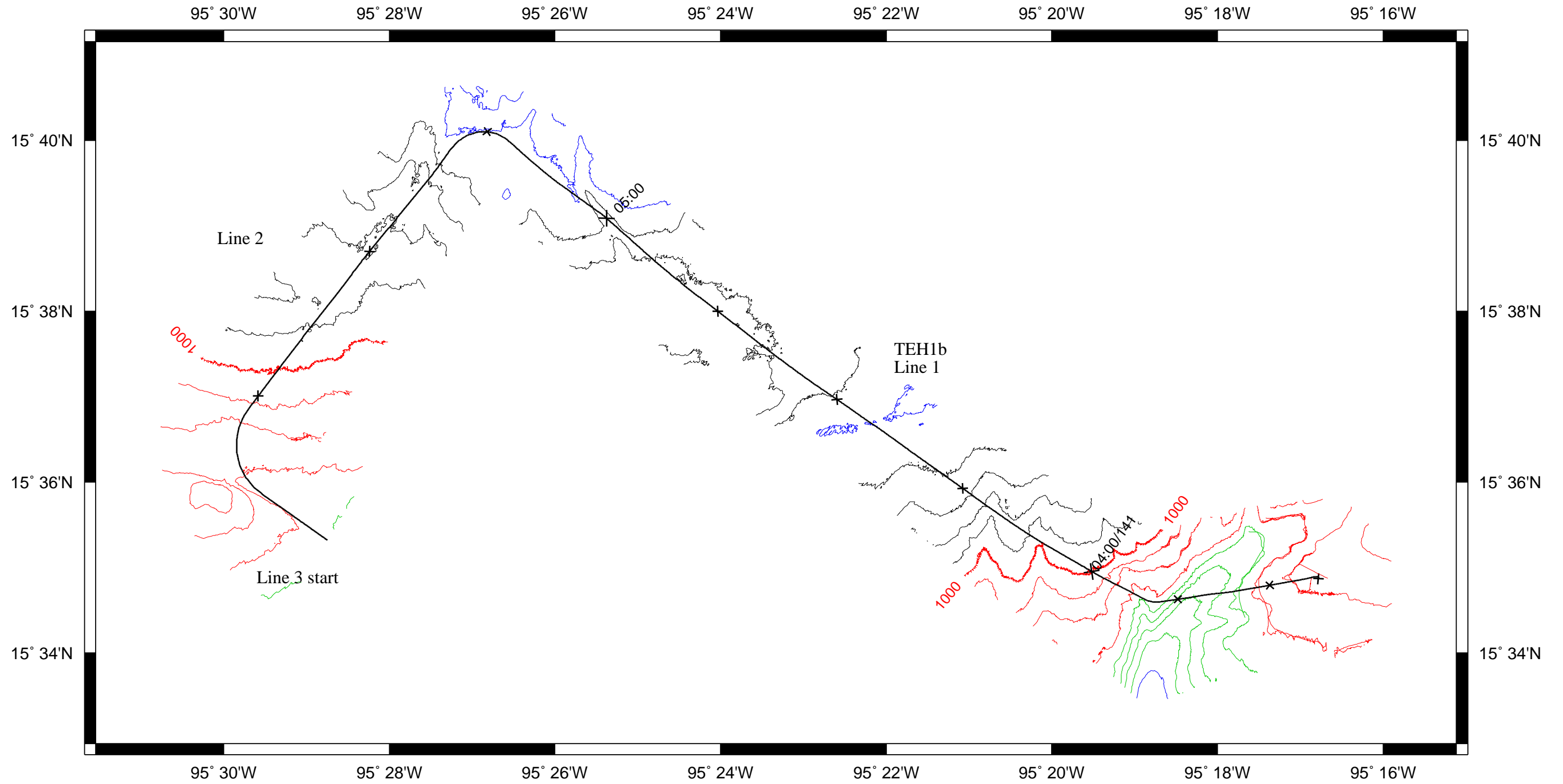


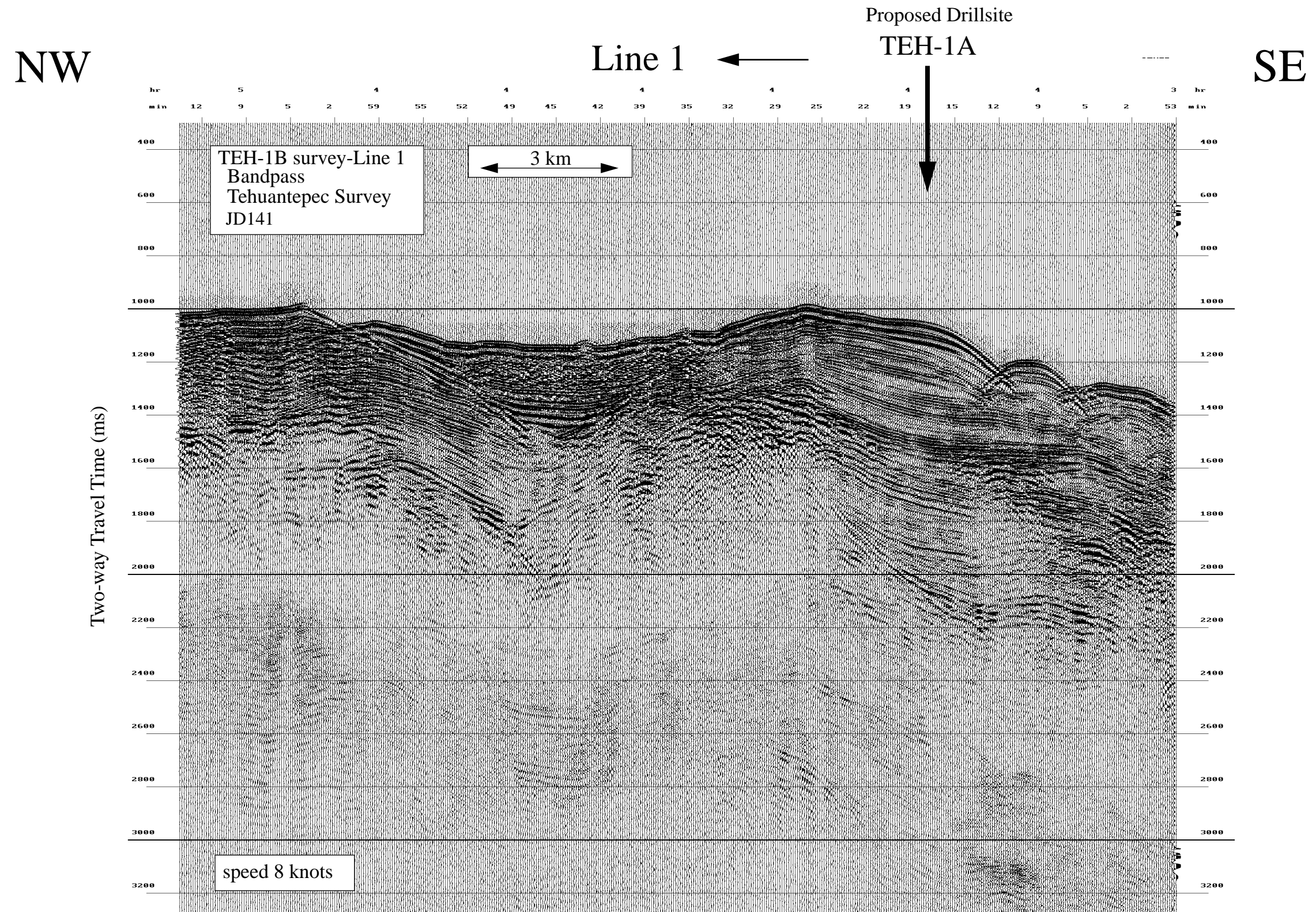
TEH-1 Survey B: Tehuantepec Margin

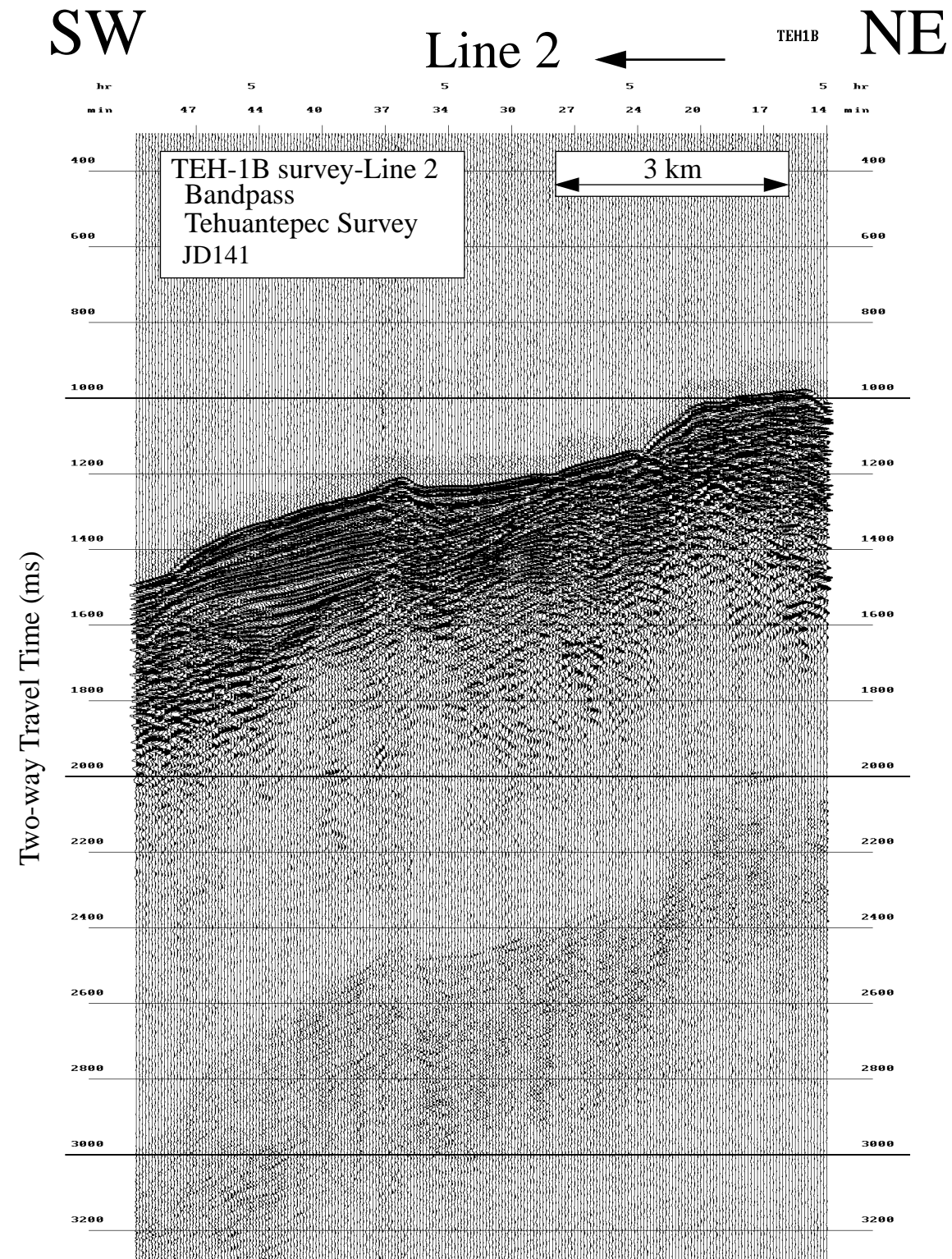




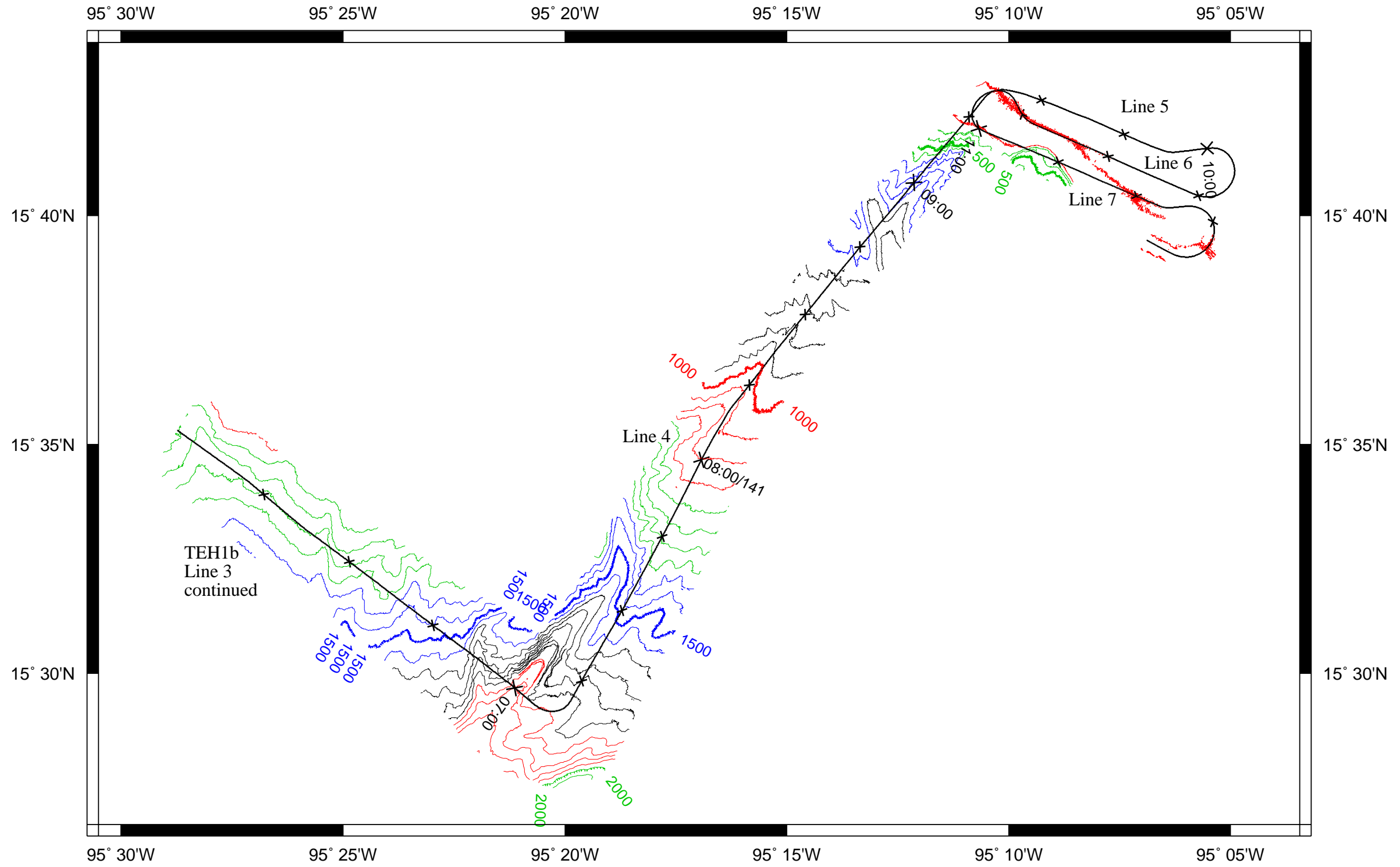
Data File SBfixavg.2000may20.0000-0600

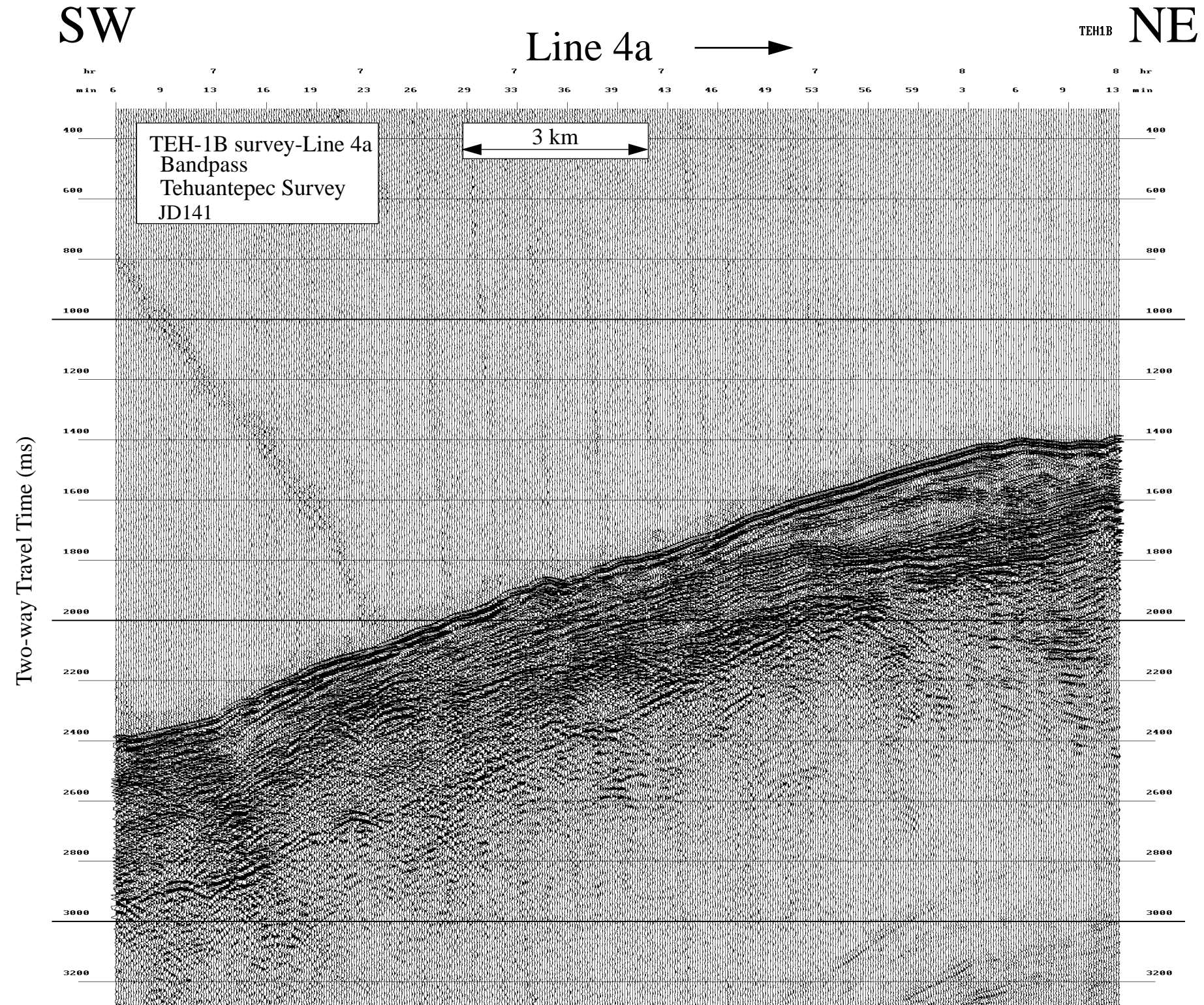


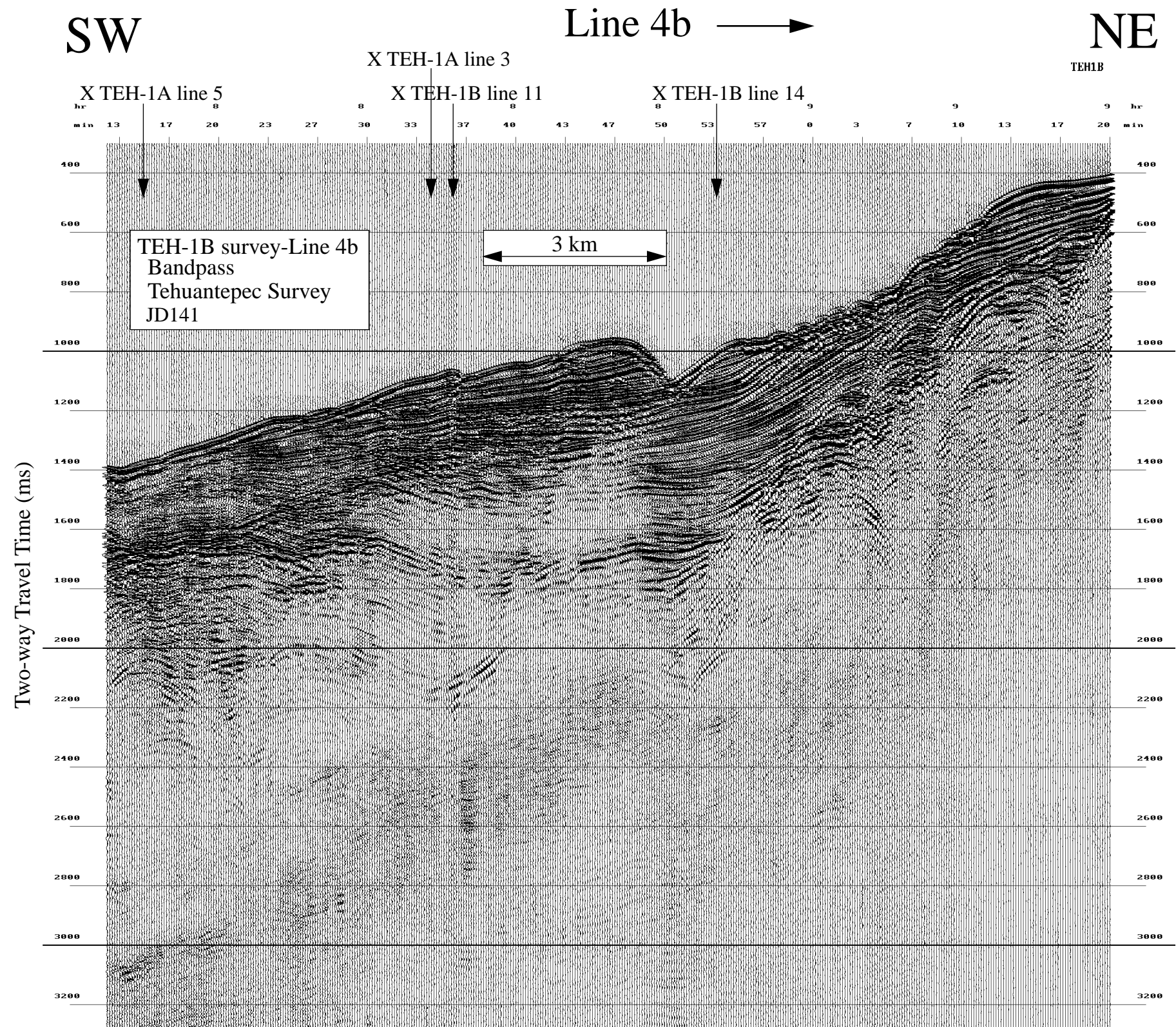


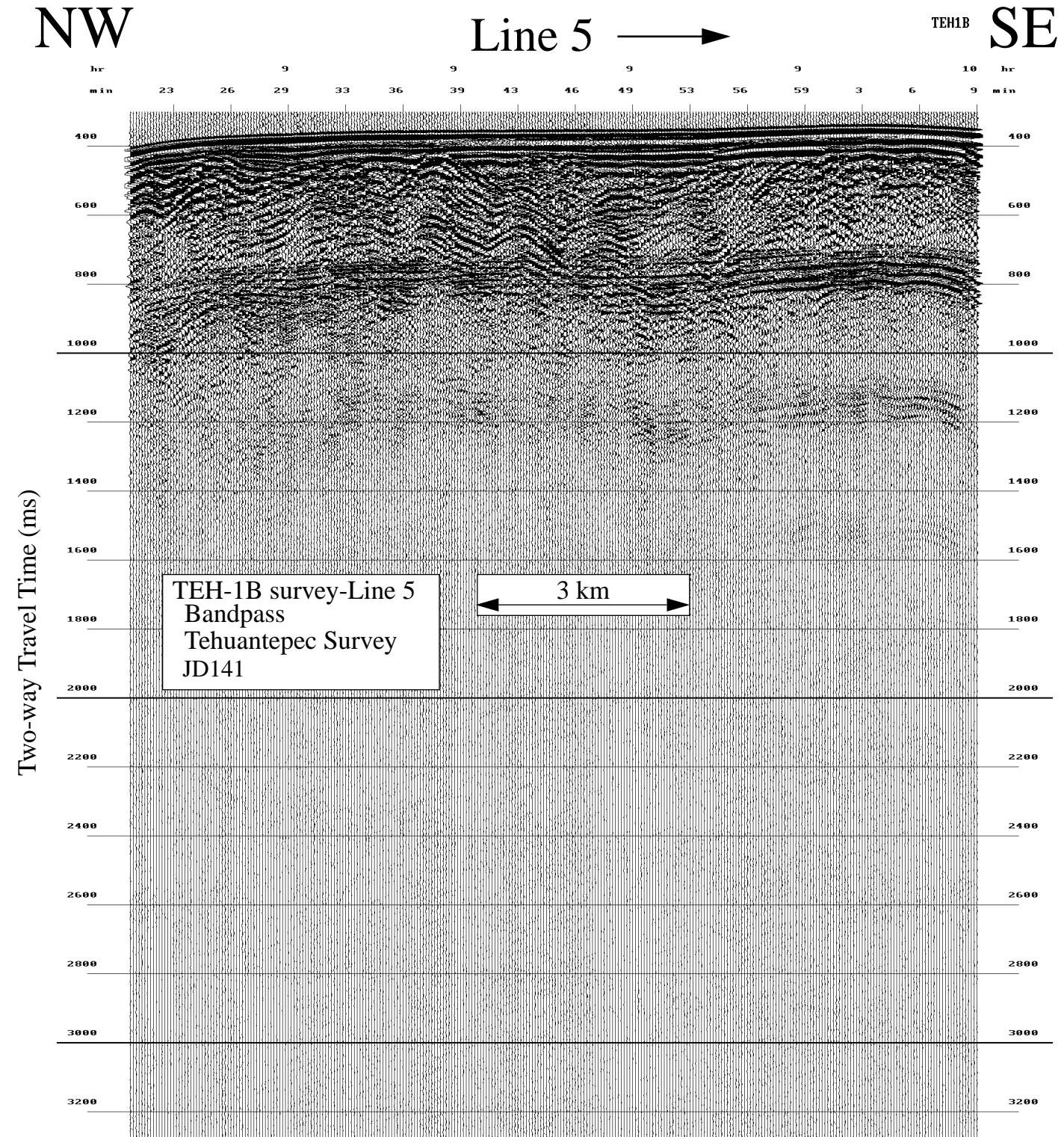


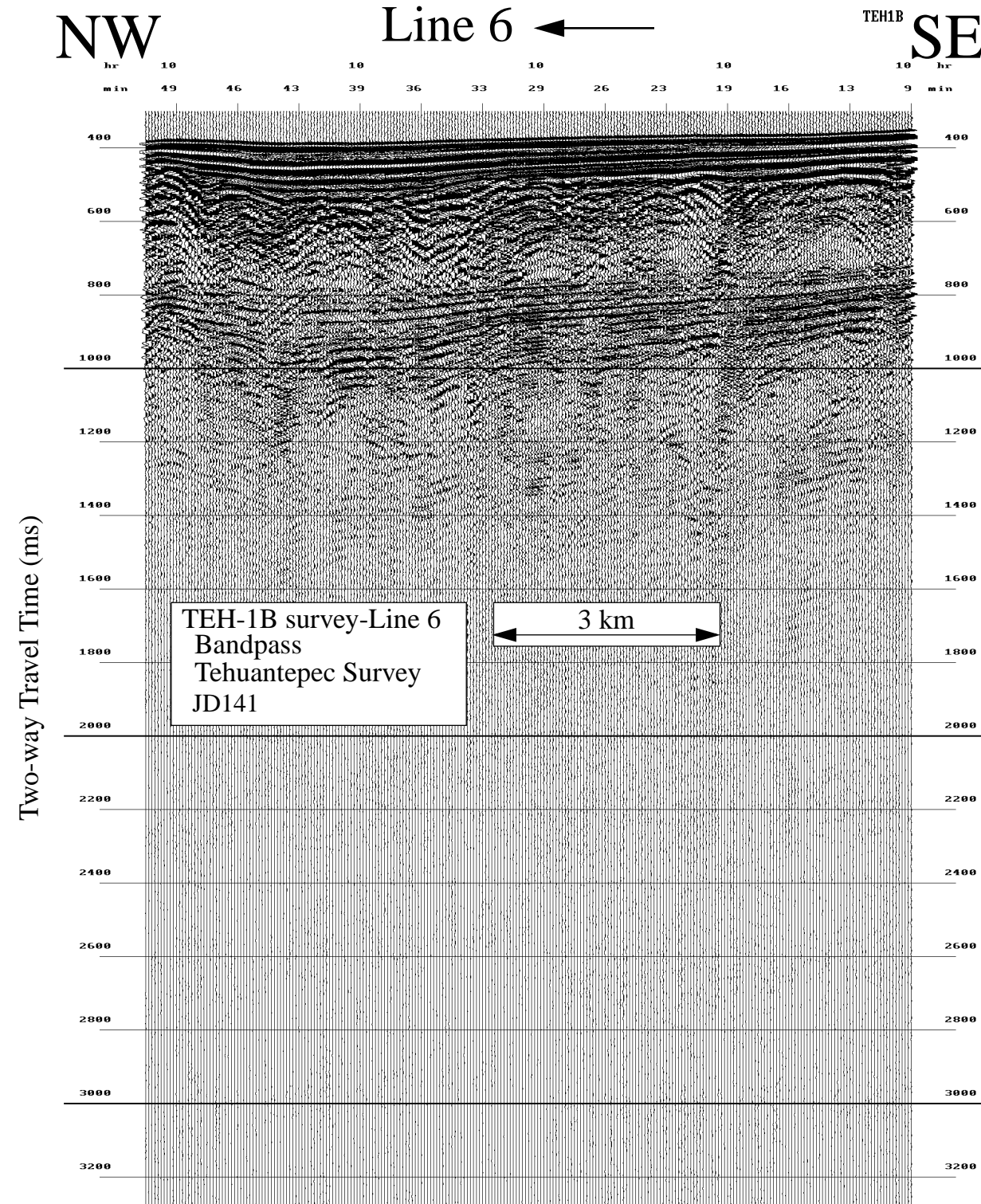
Data File SBfixavg.2000may20.0600-1200

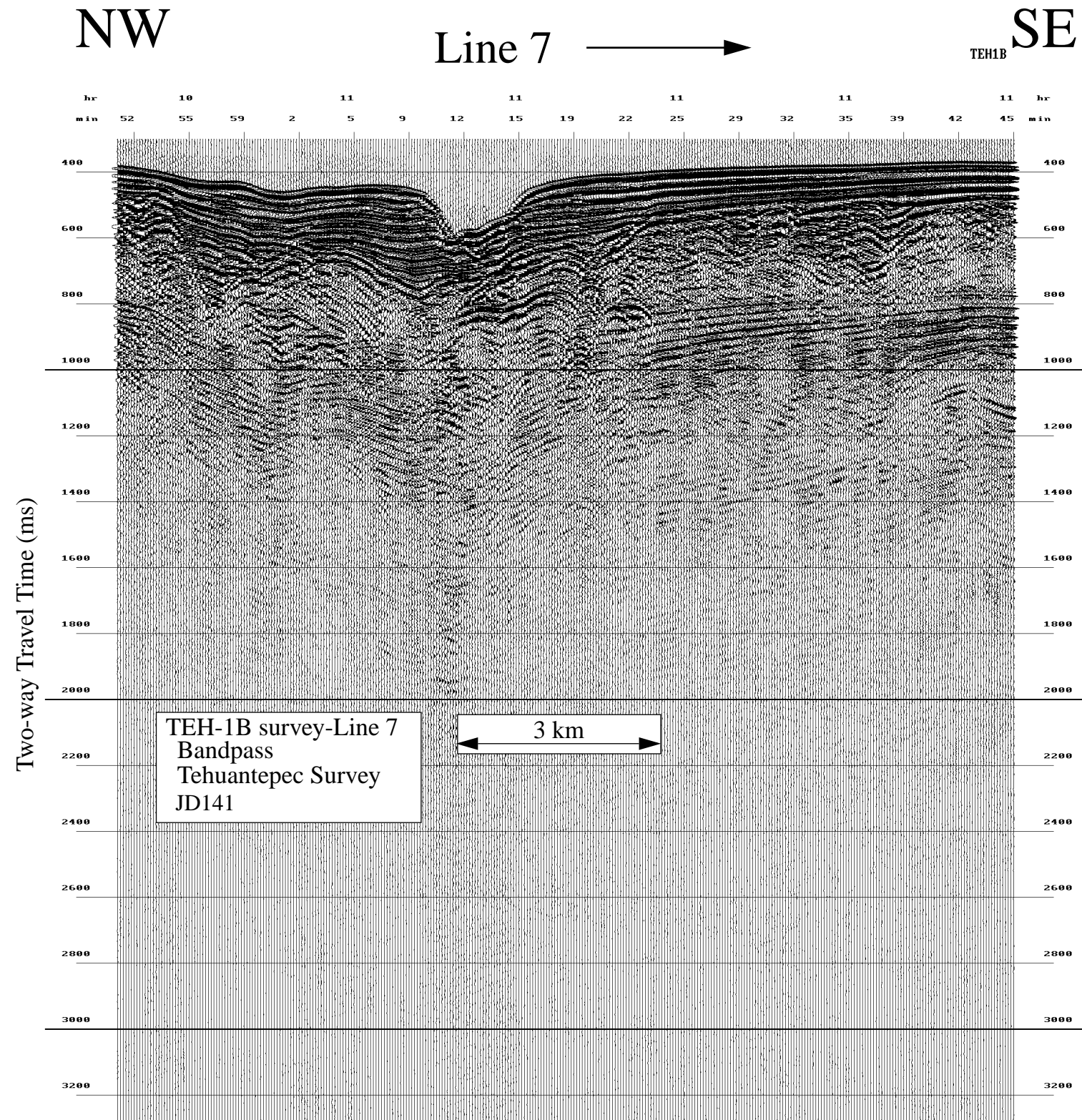




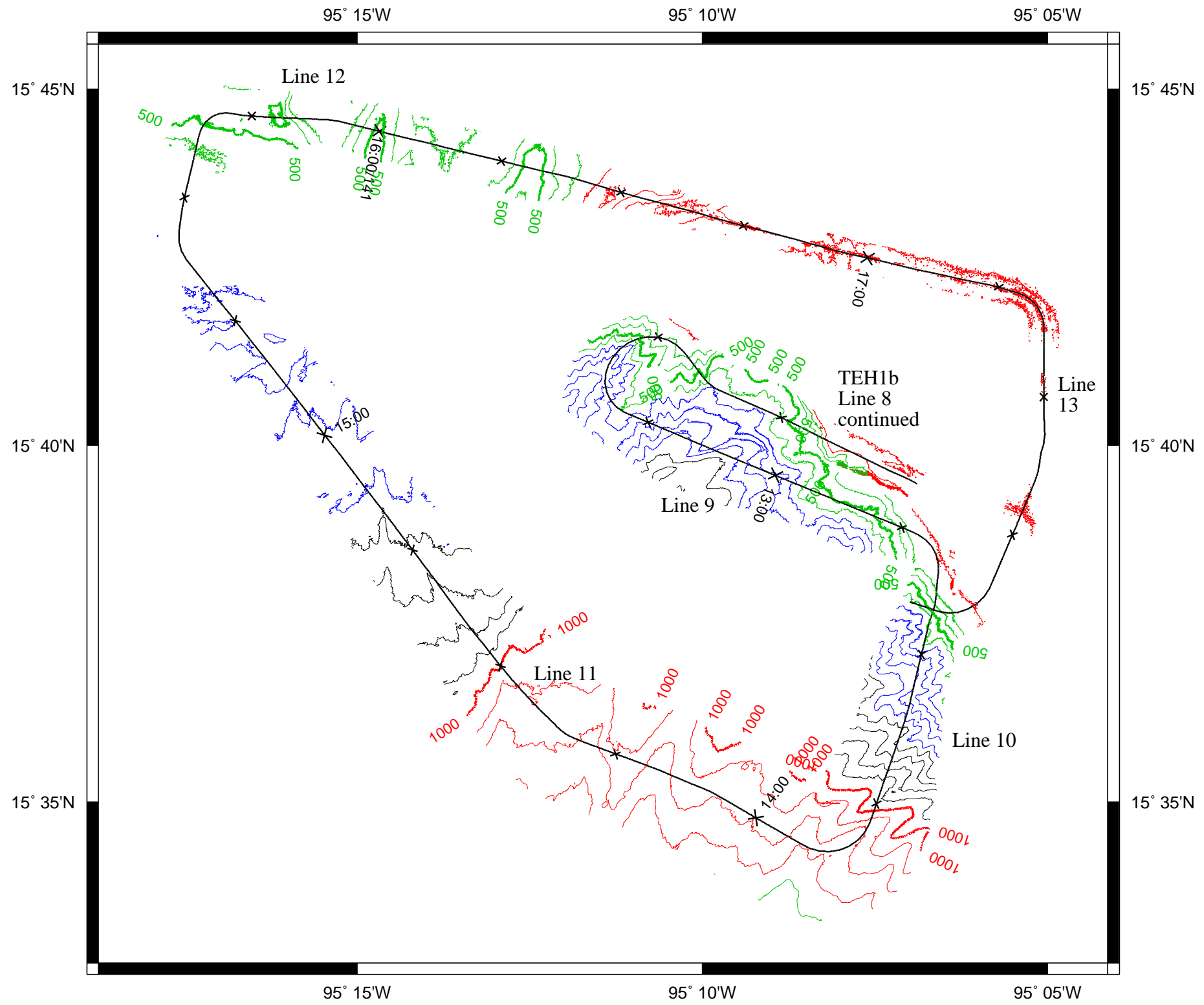


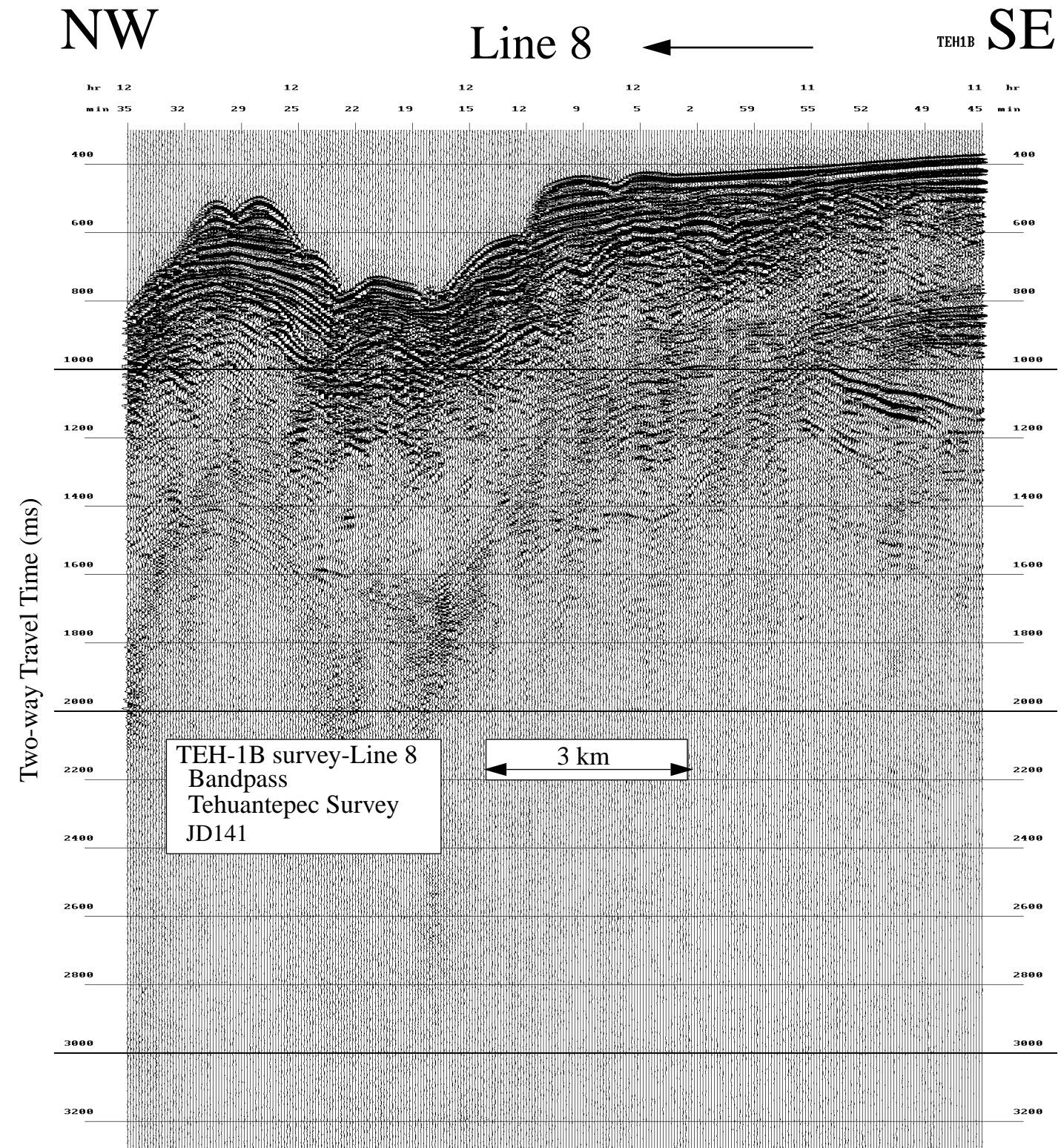




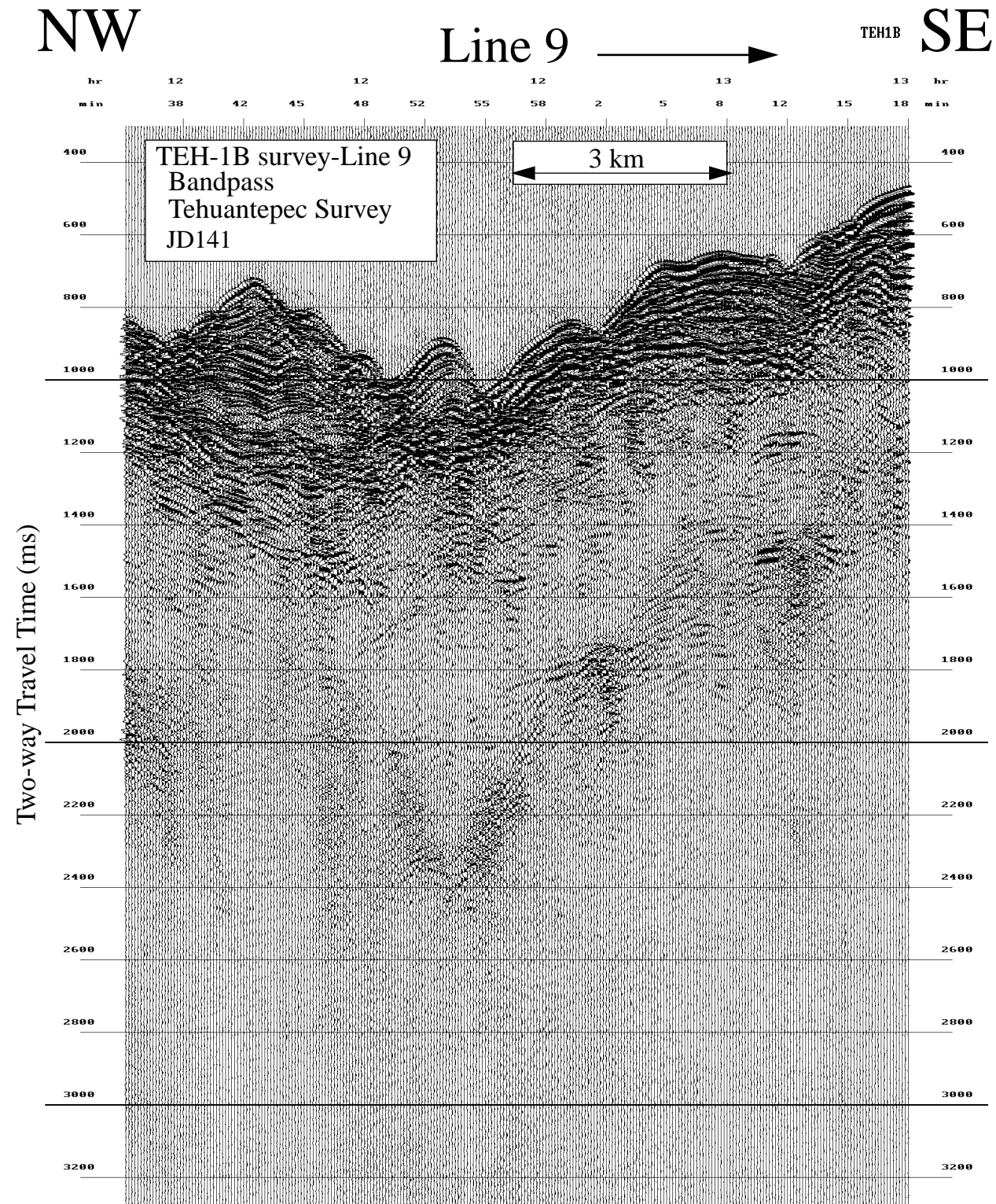


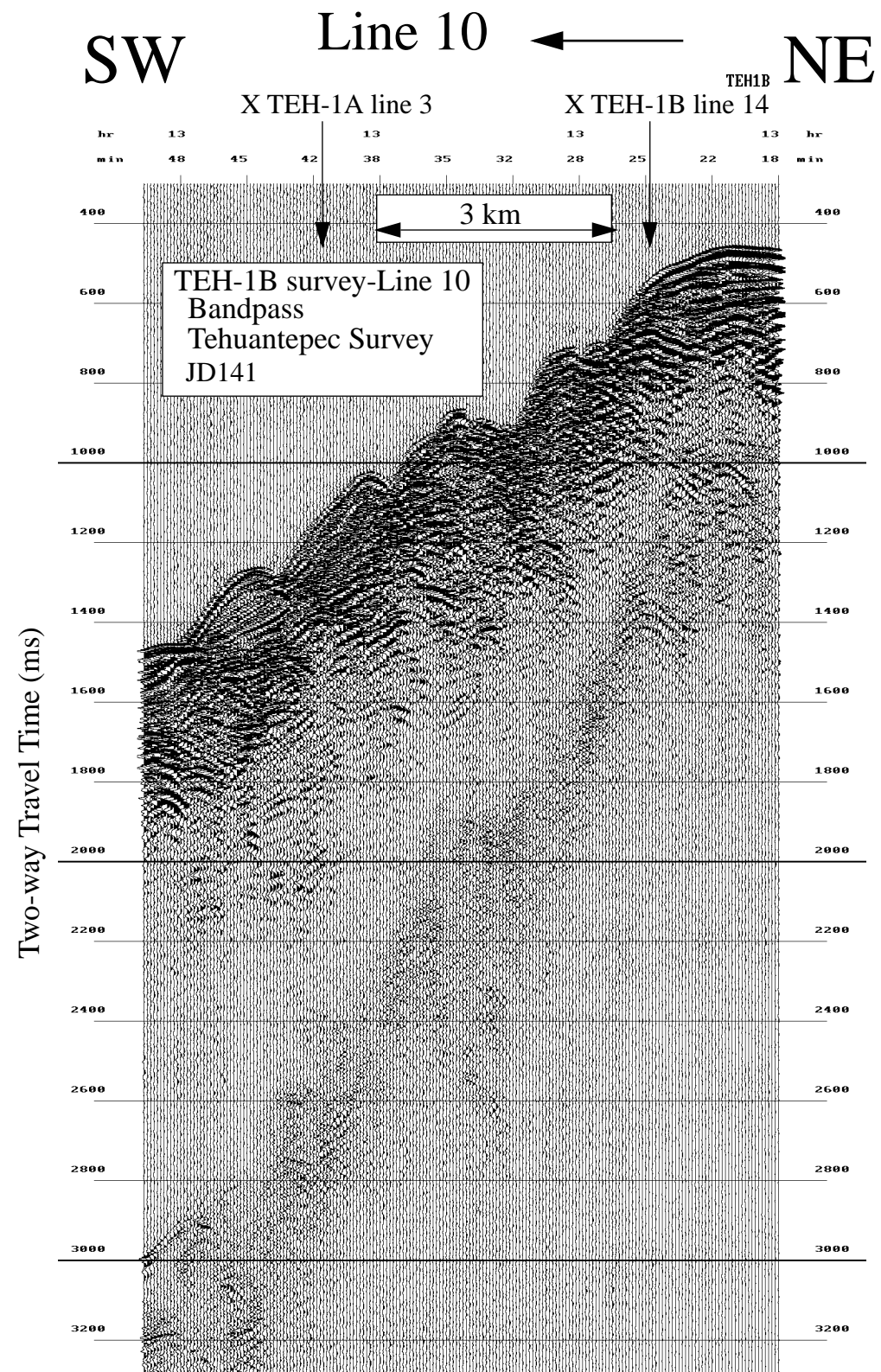
Data File SBfixavg.2000may20.1200-1800

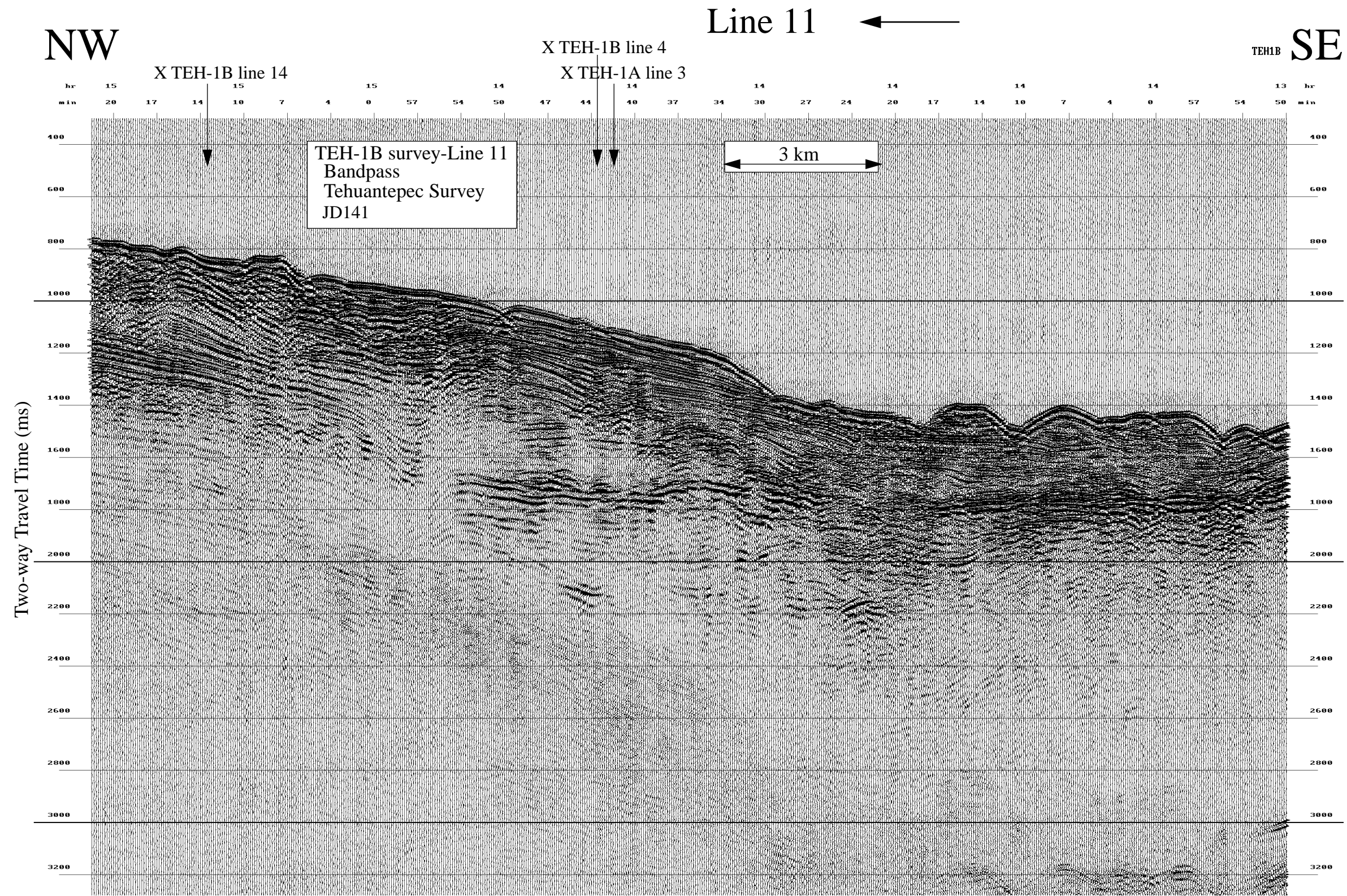


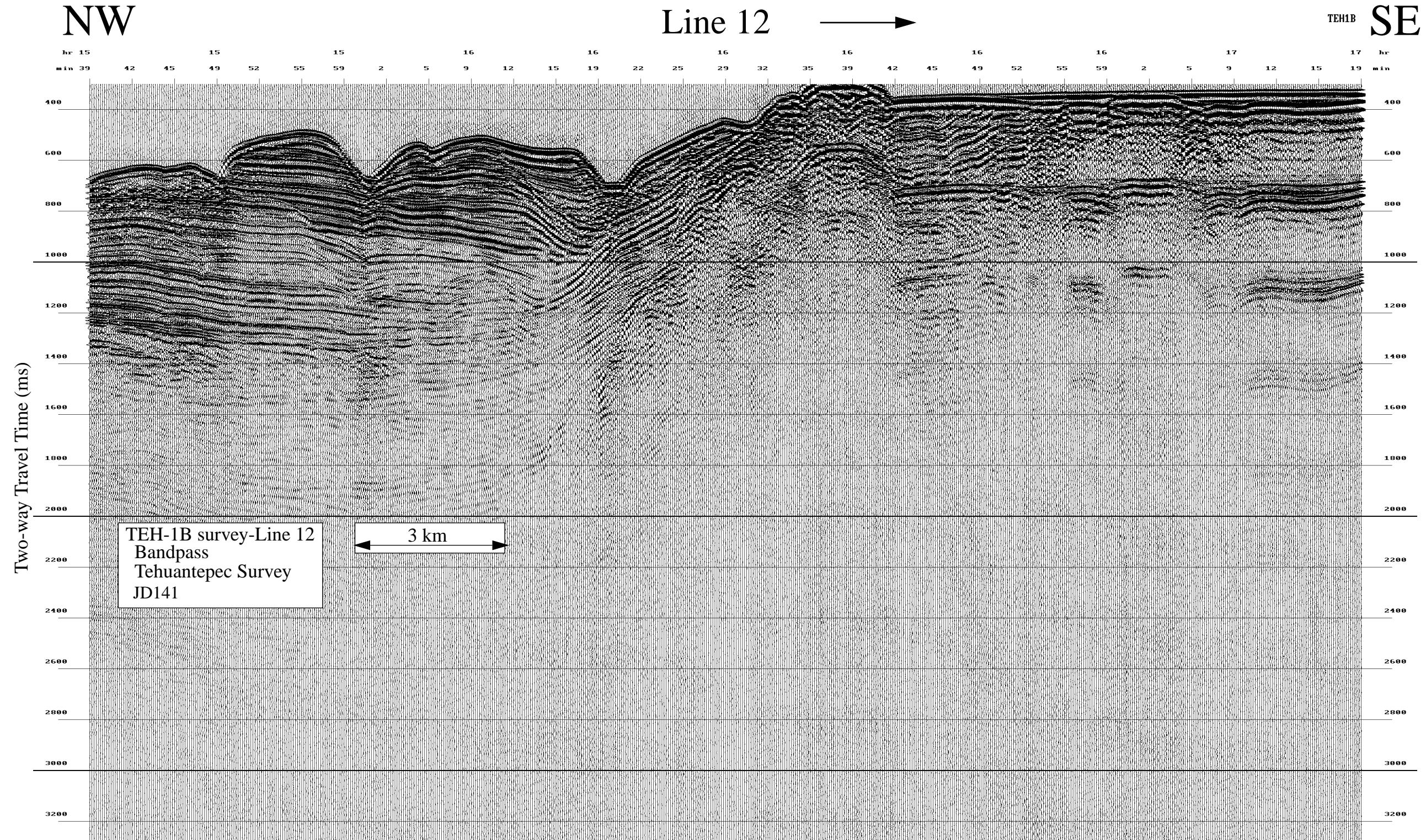


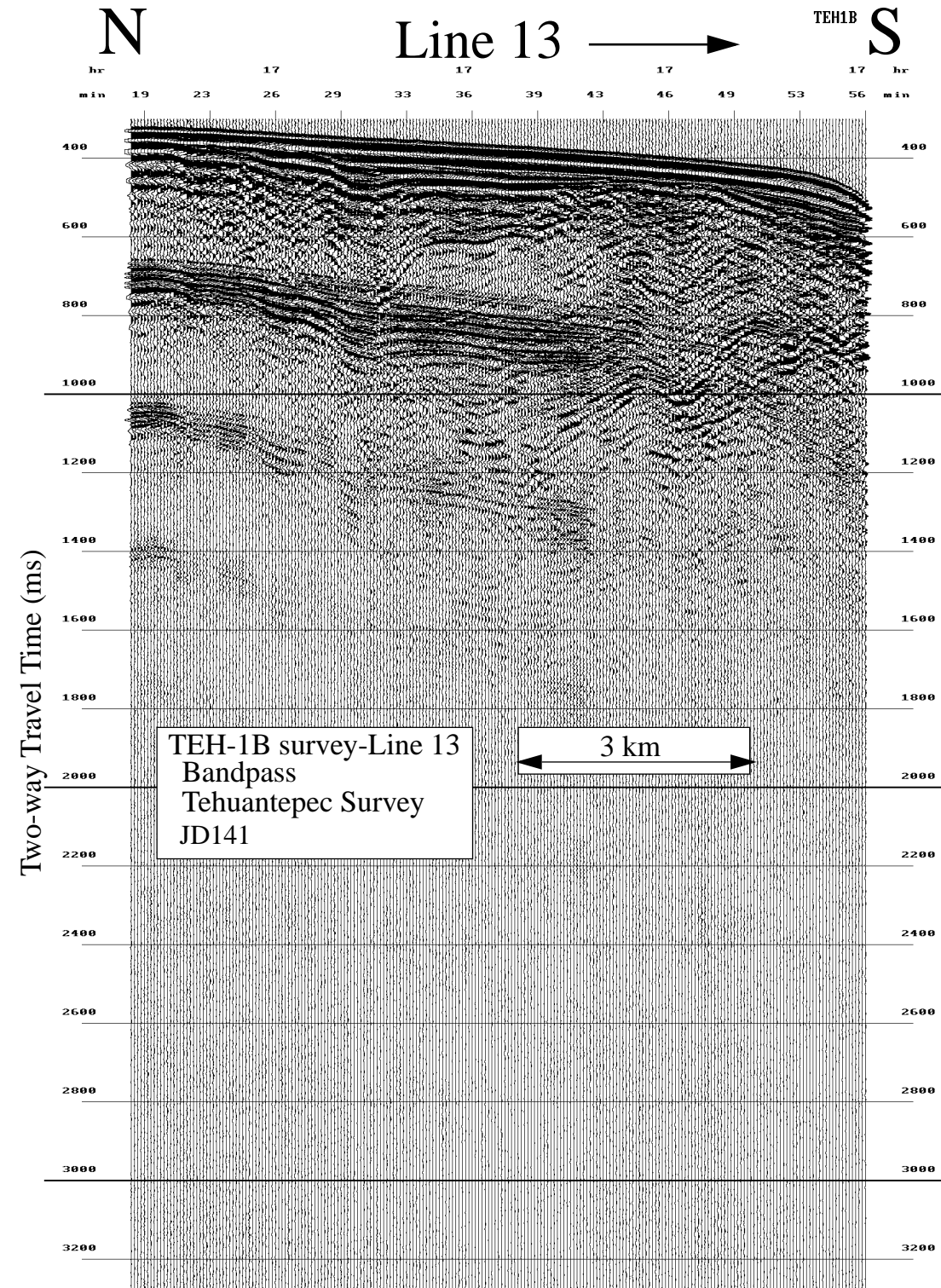
S



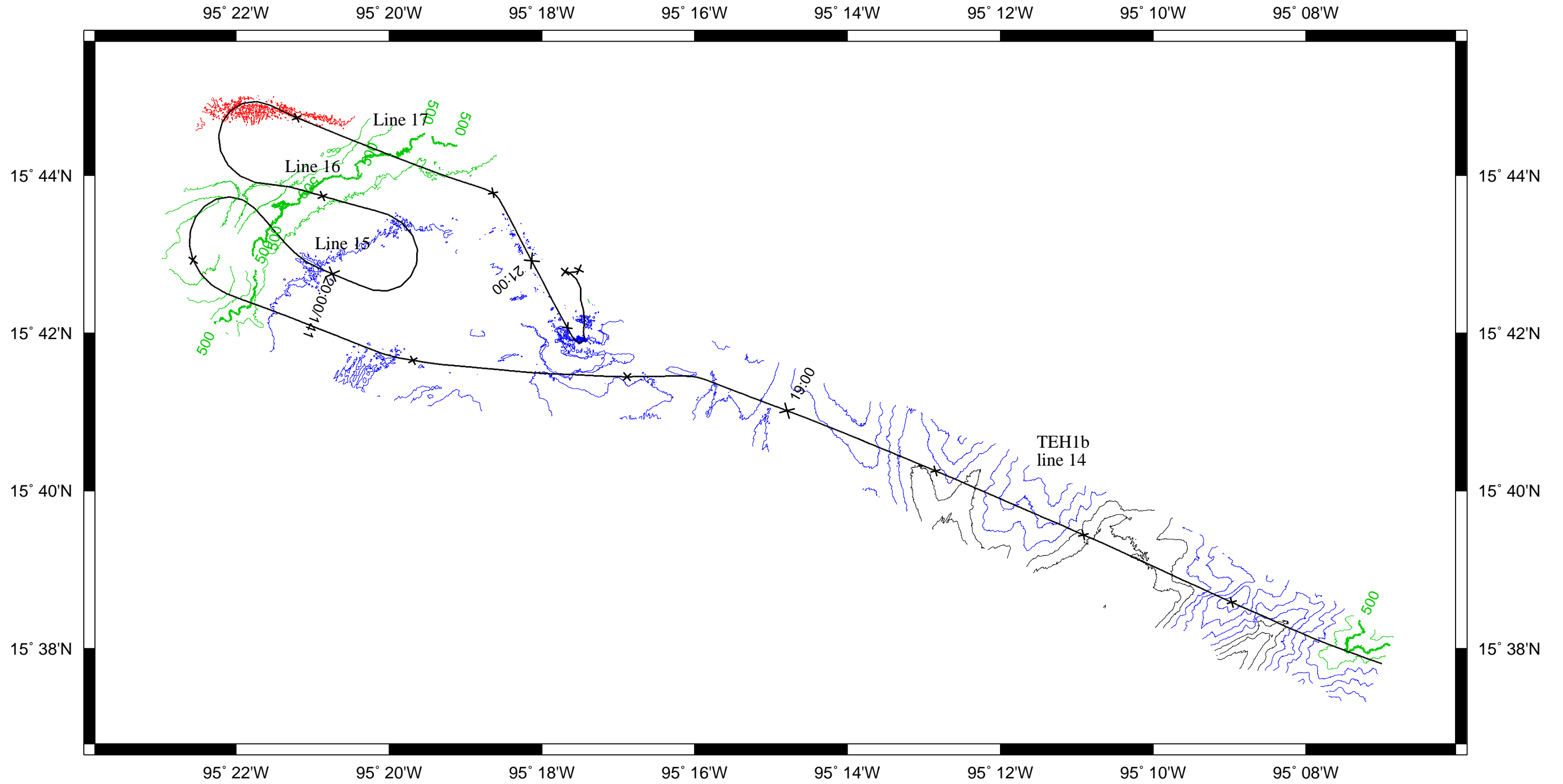


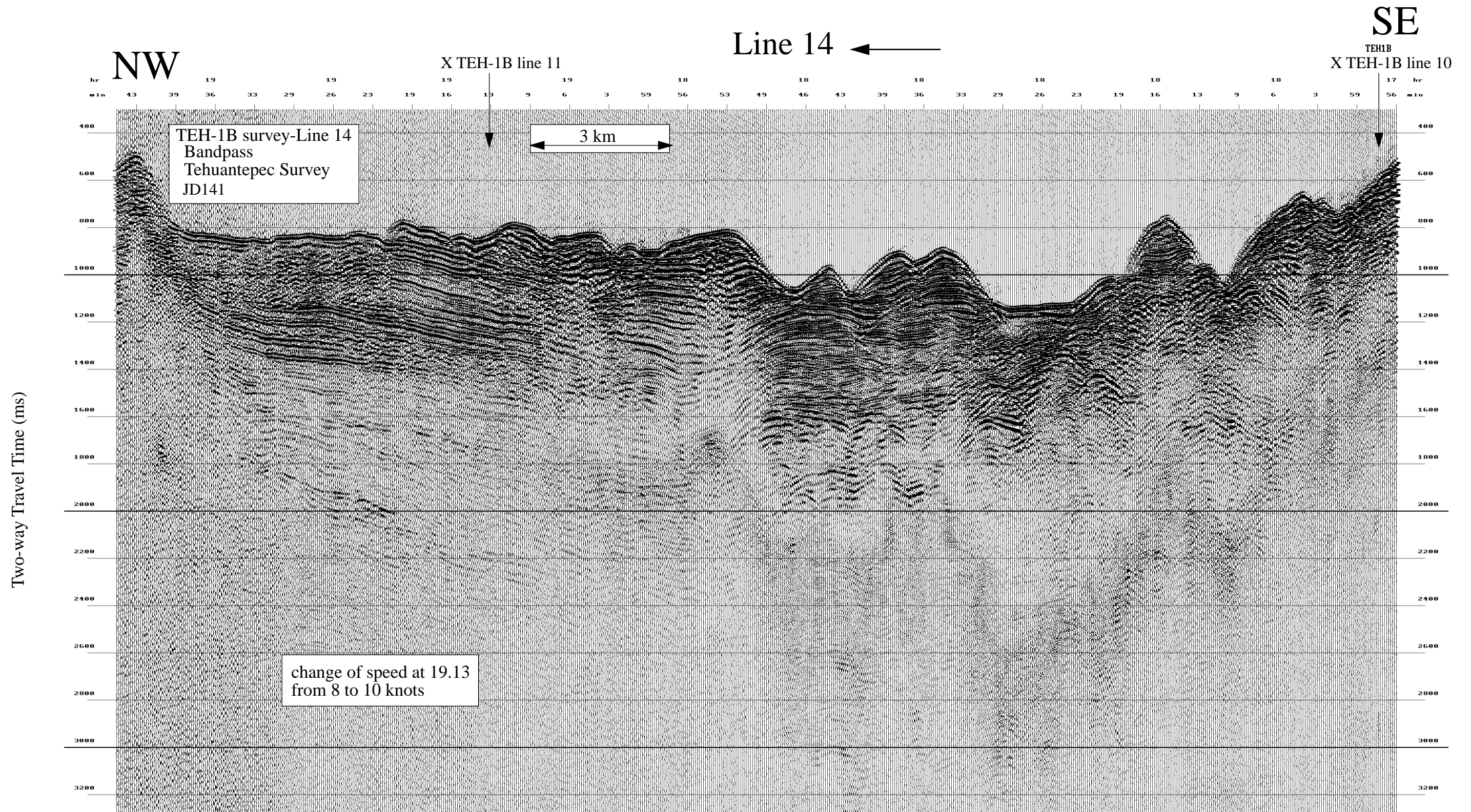


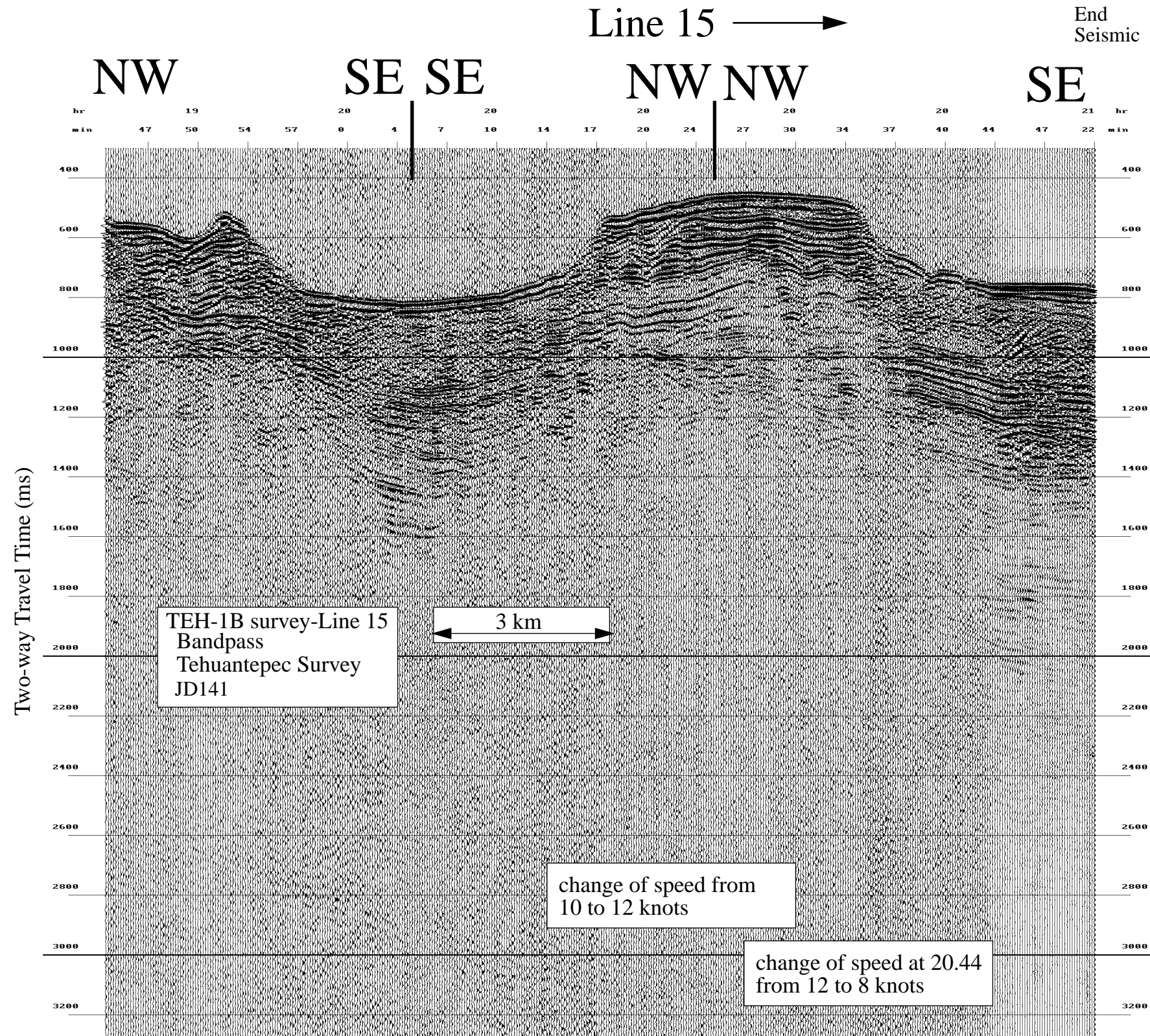




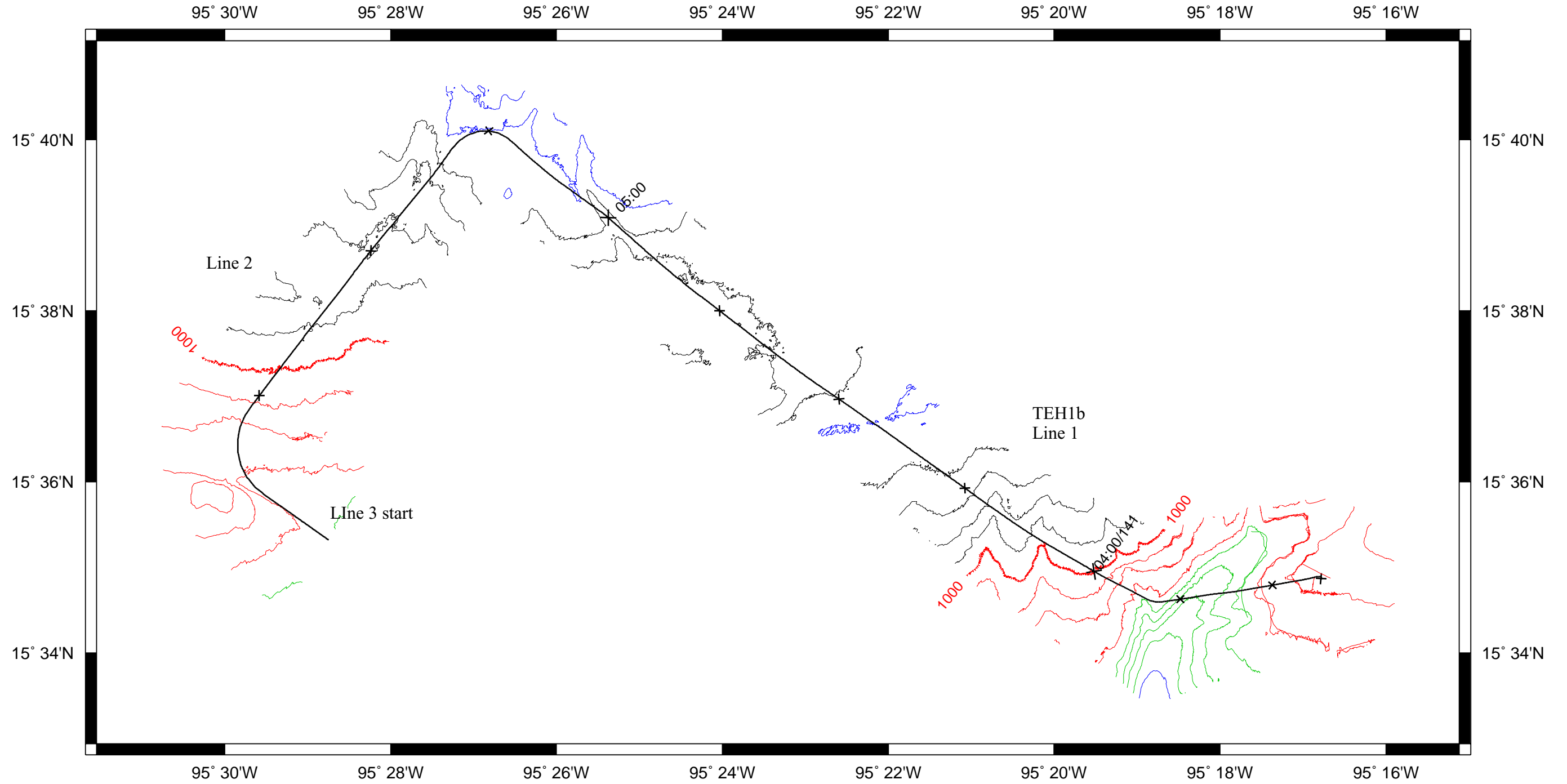
Data File SBfixavg.2000may20.1800-2400

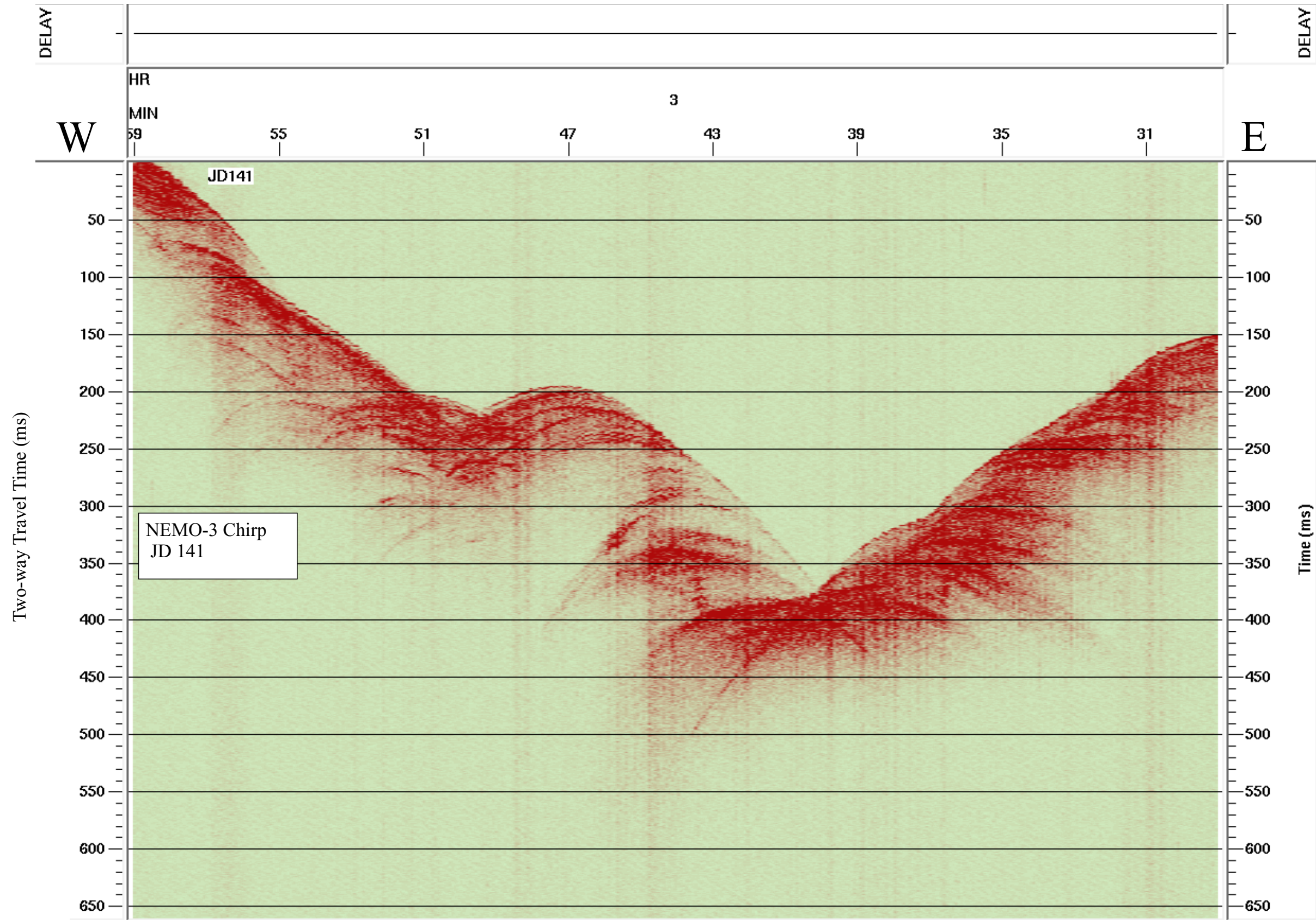


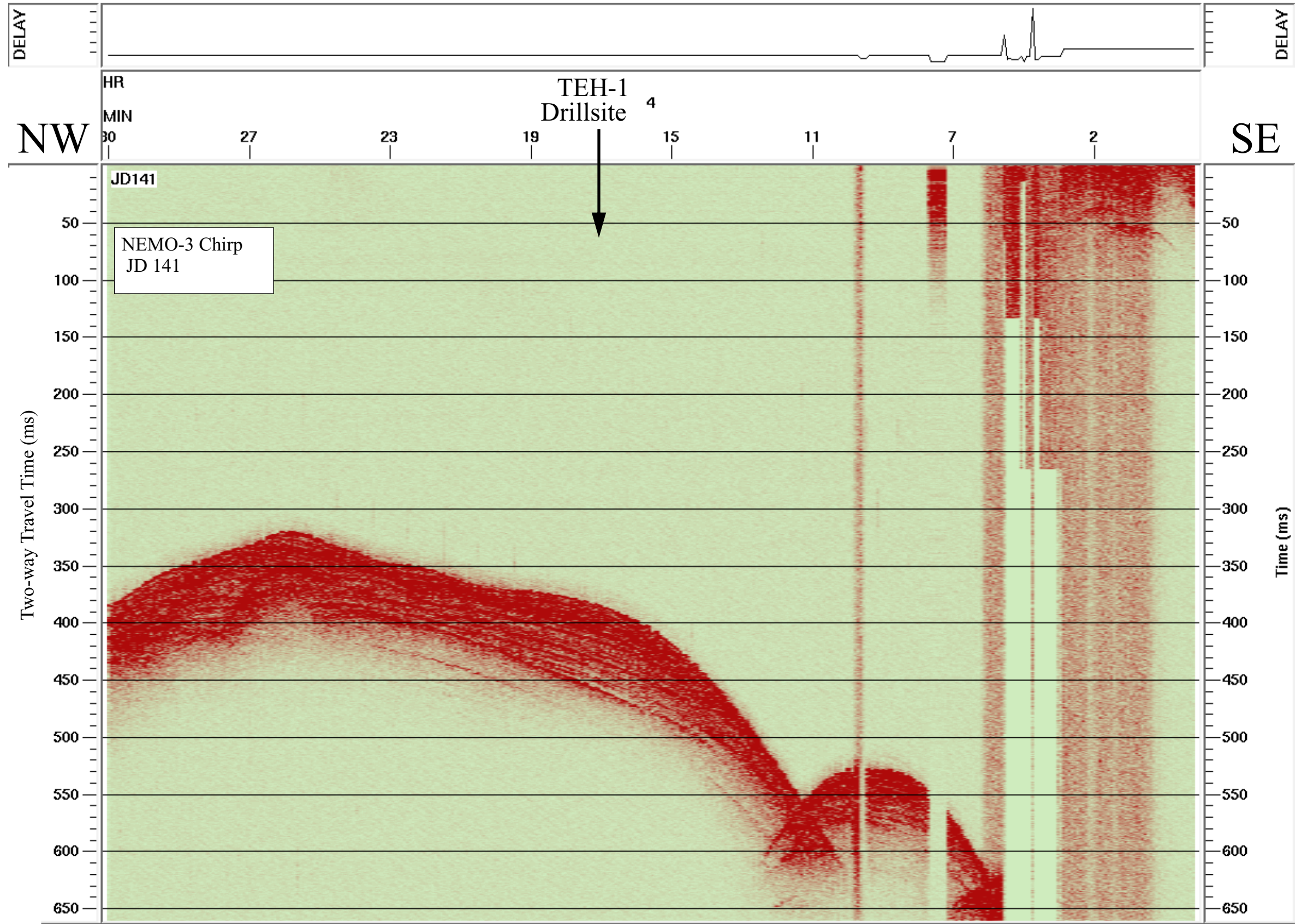


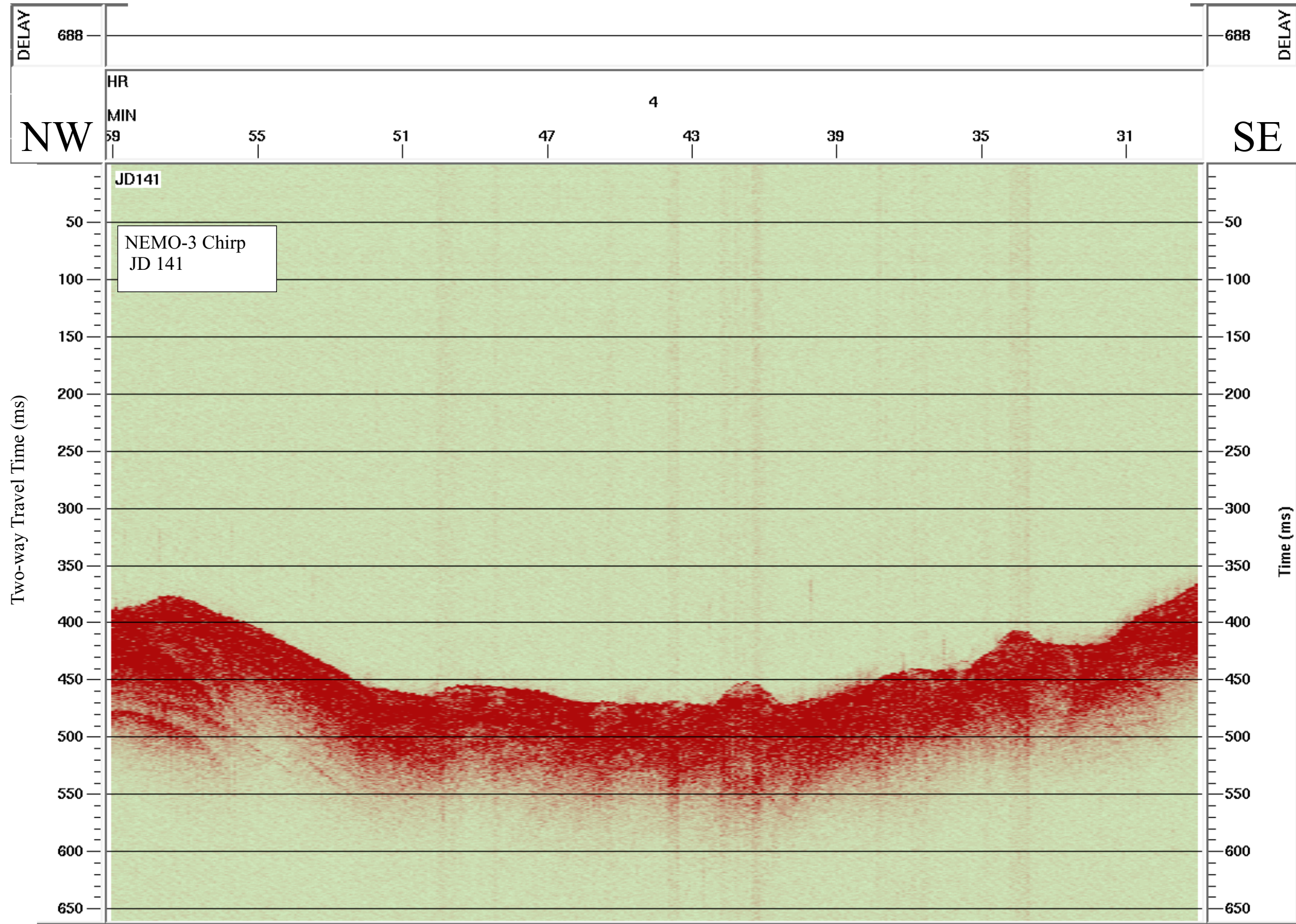


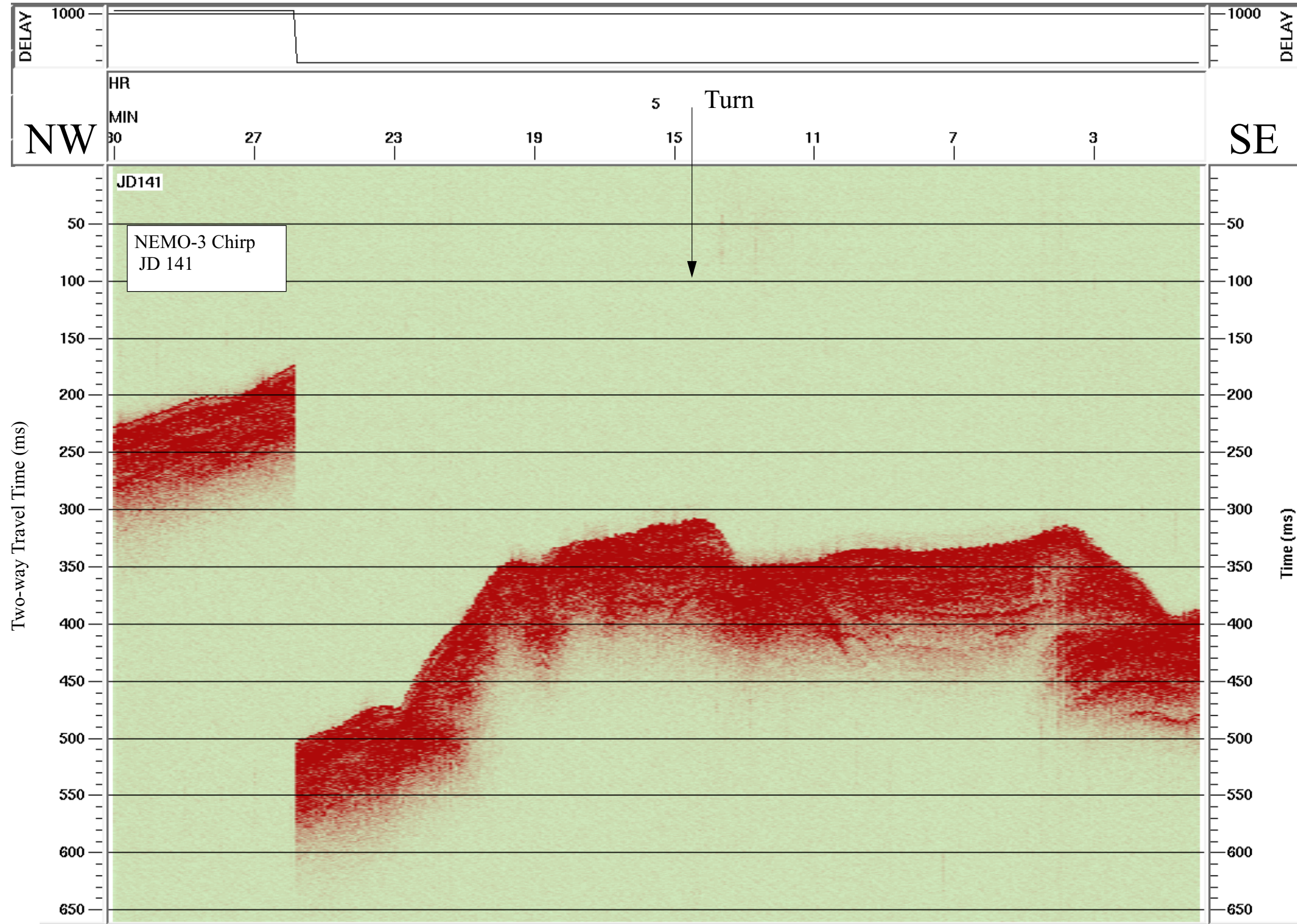
Data File SBfixavg.2000may20.0000-0600

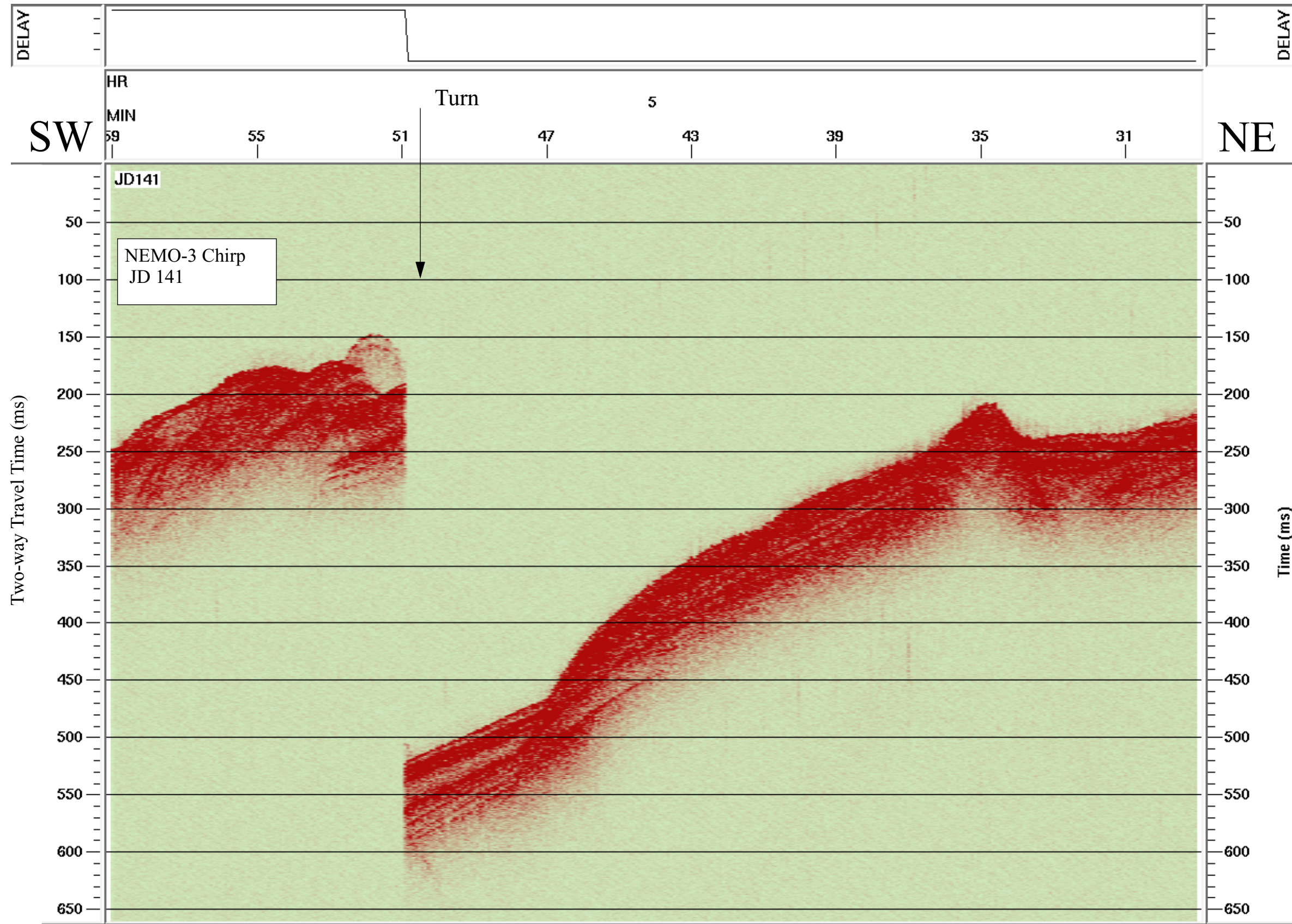




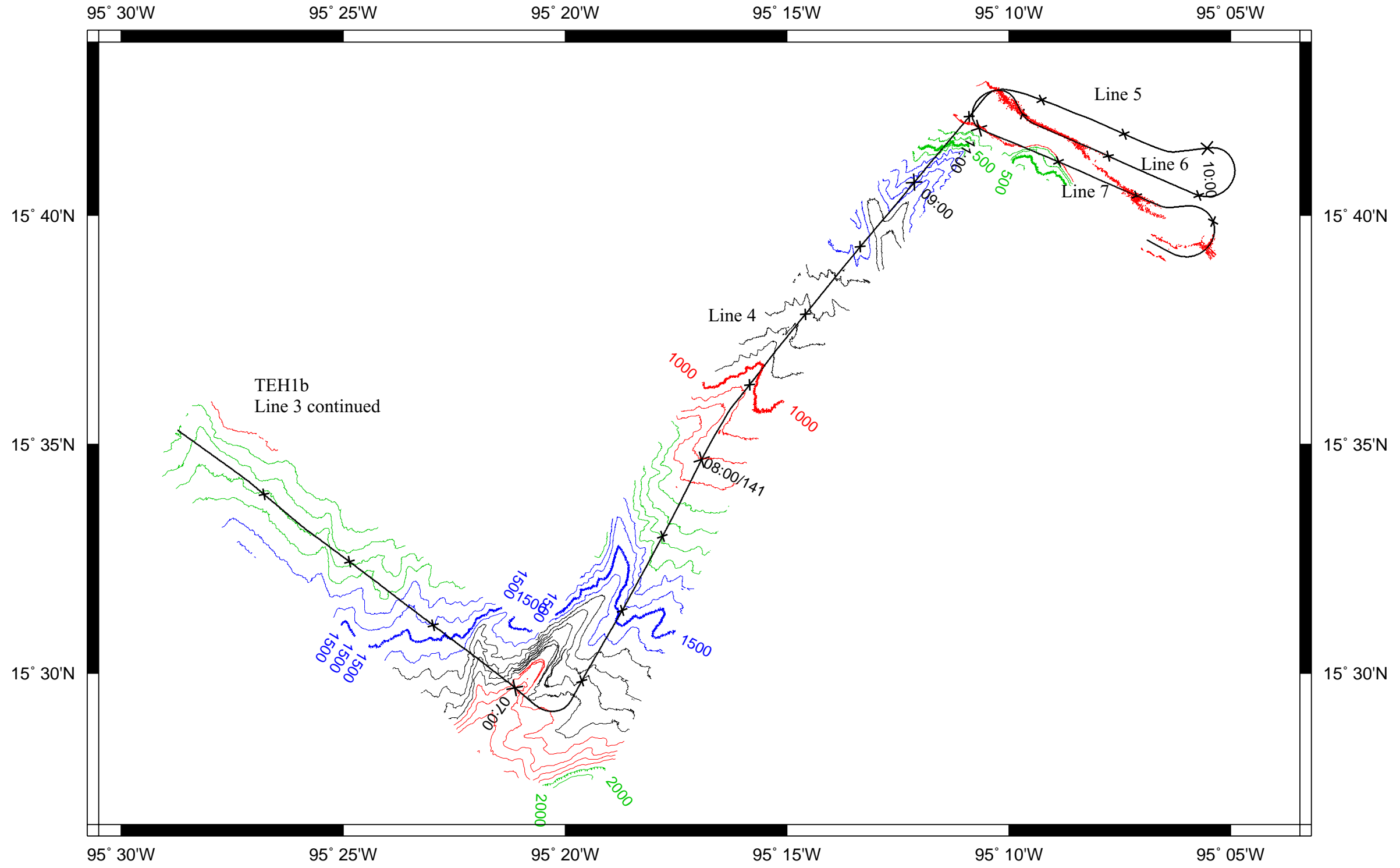


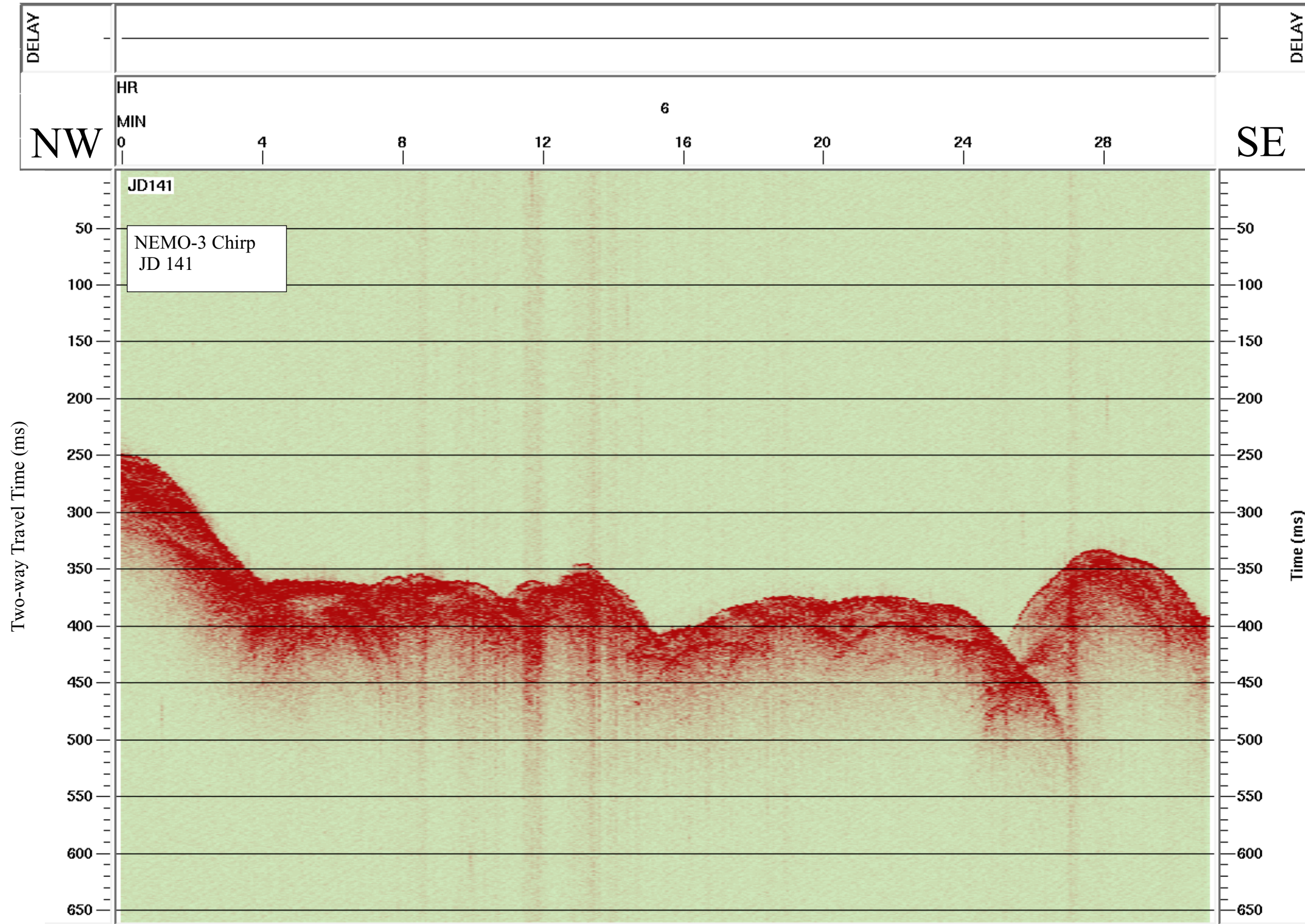


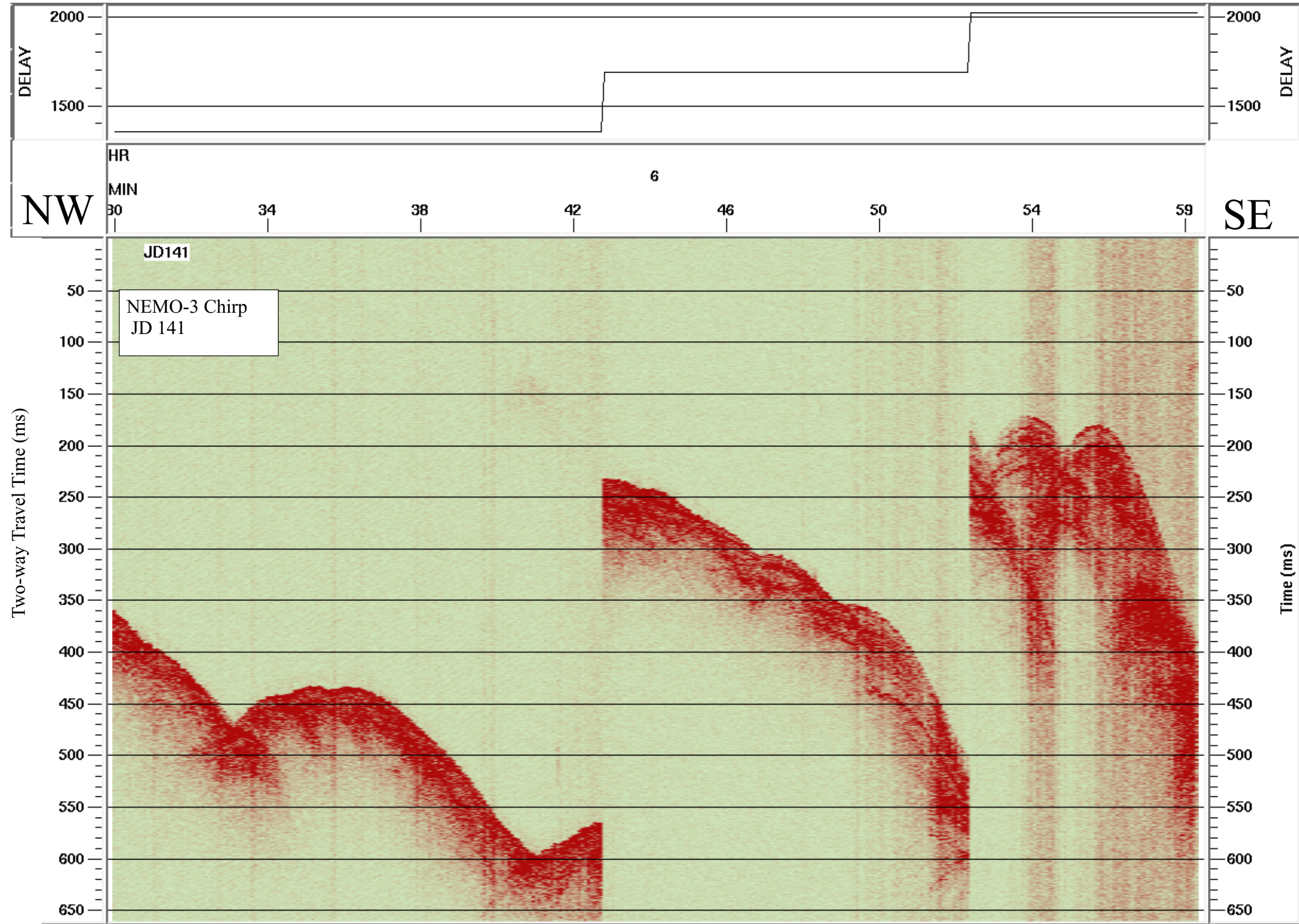


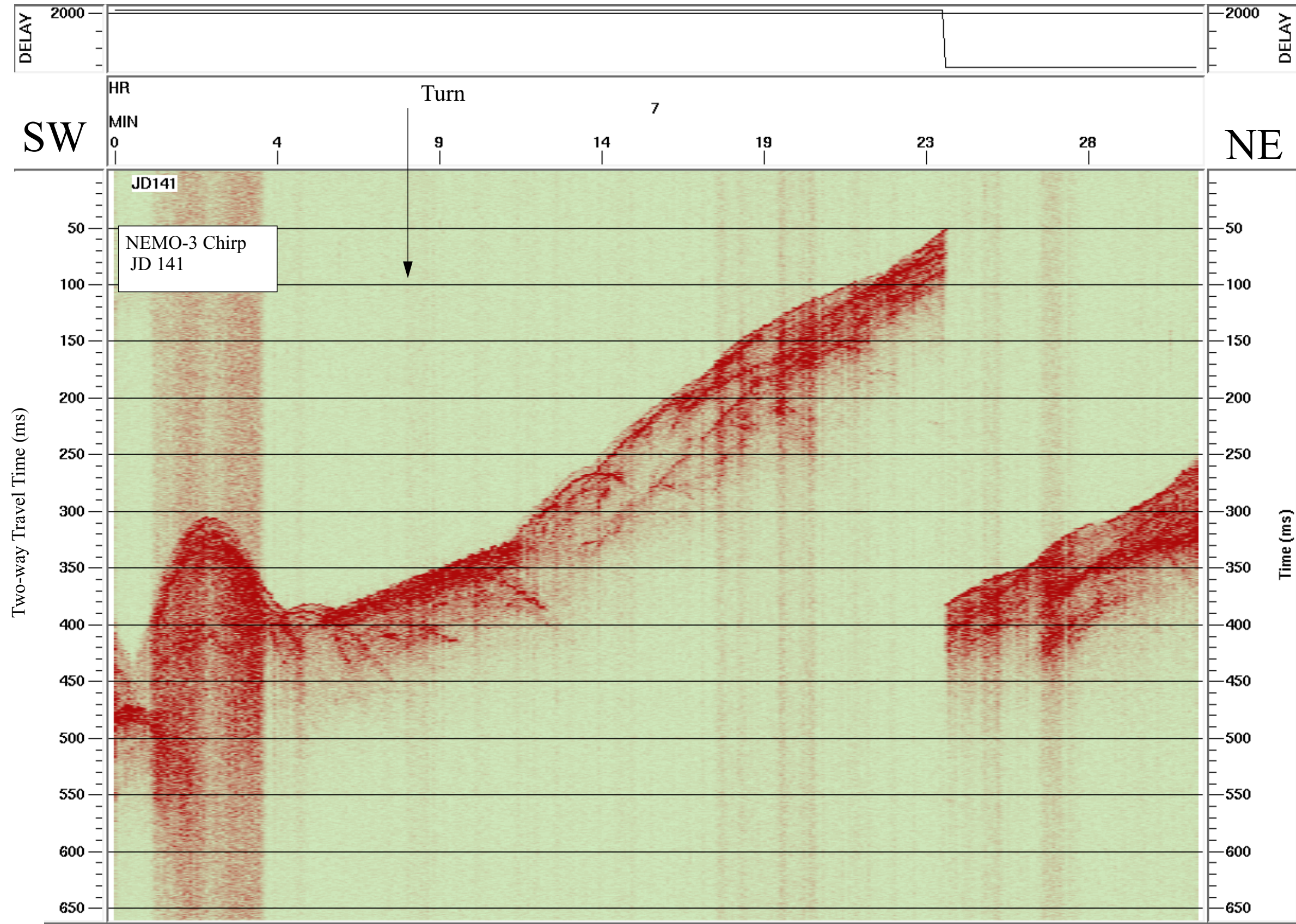


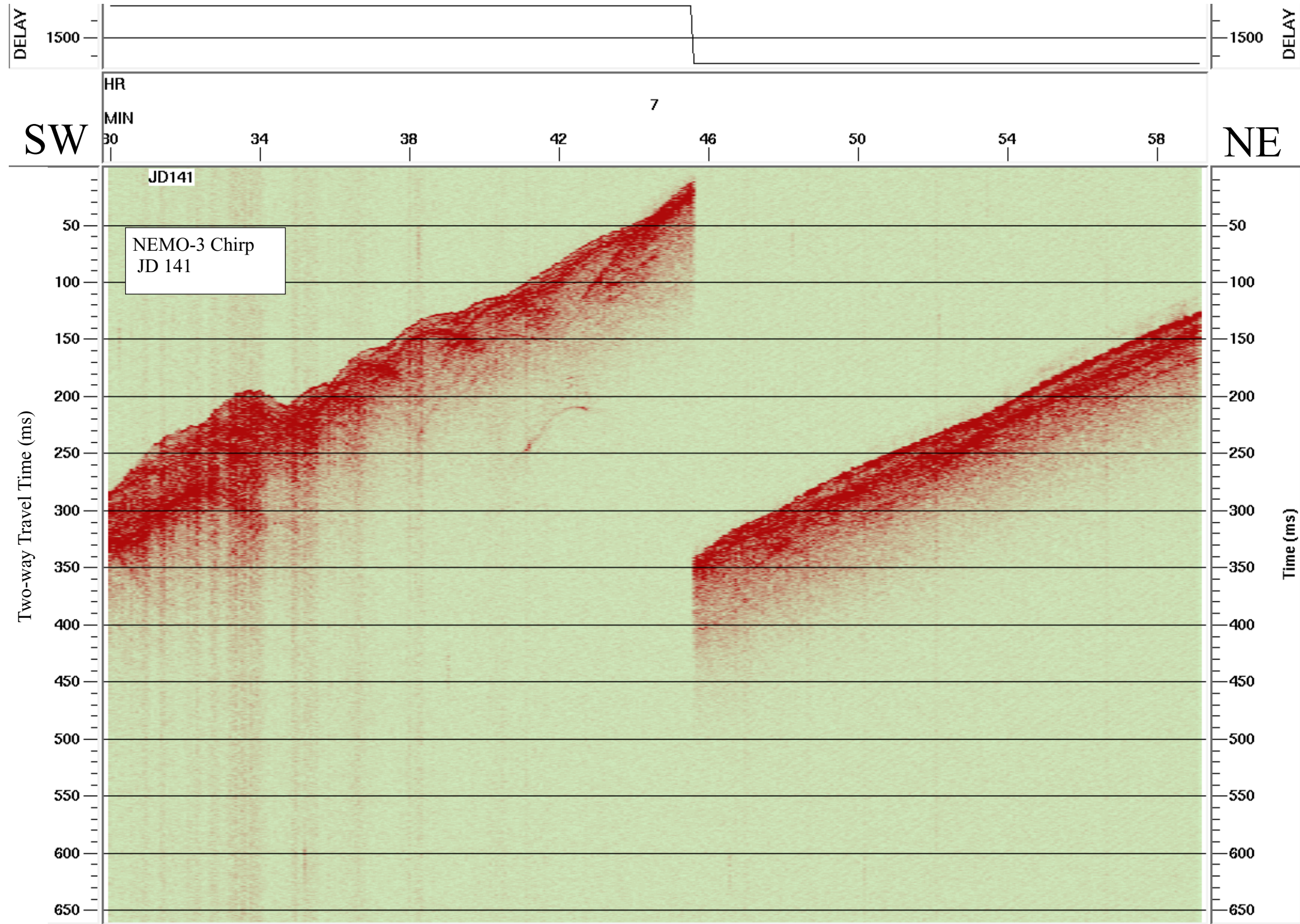
Data File SBfixavg.2000may20.0600-1200

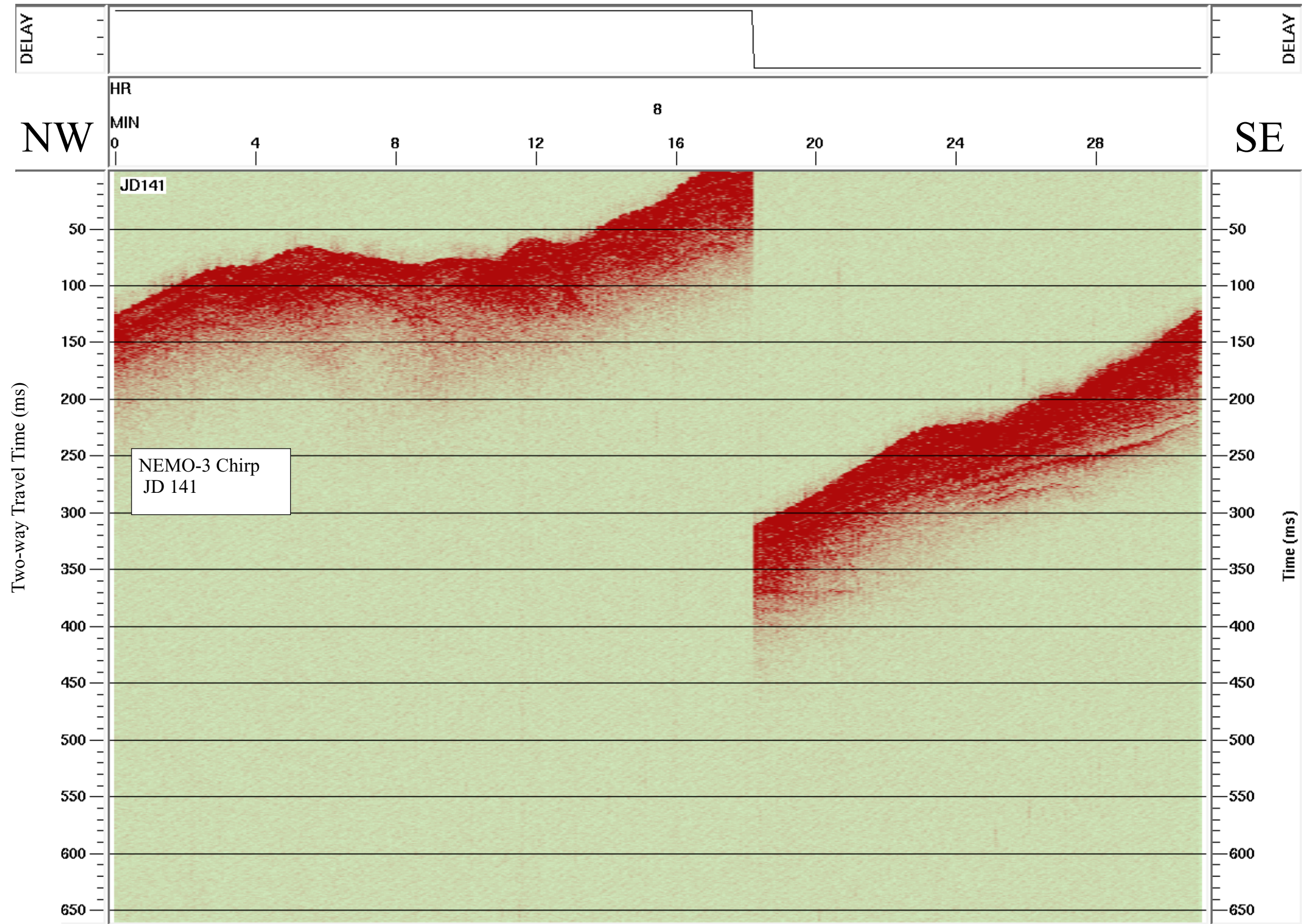


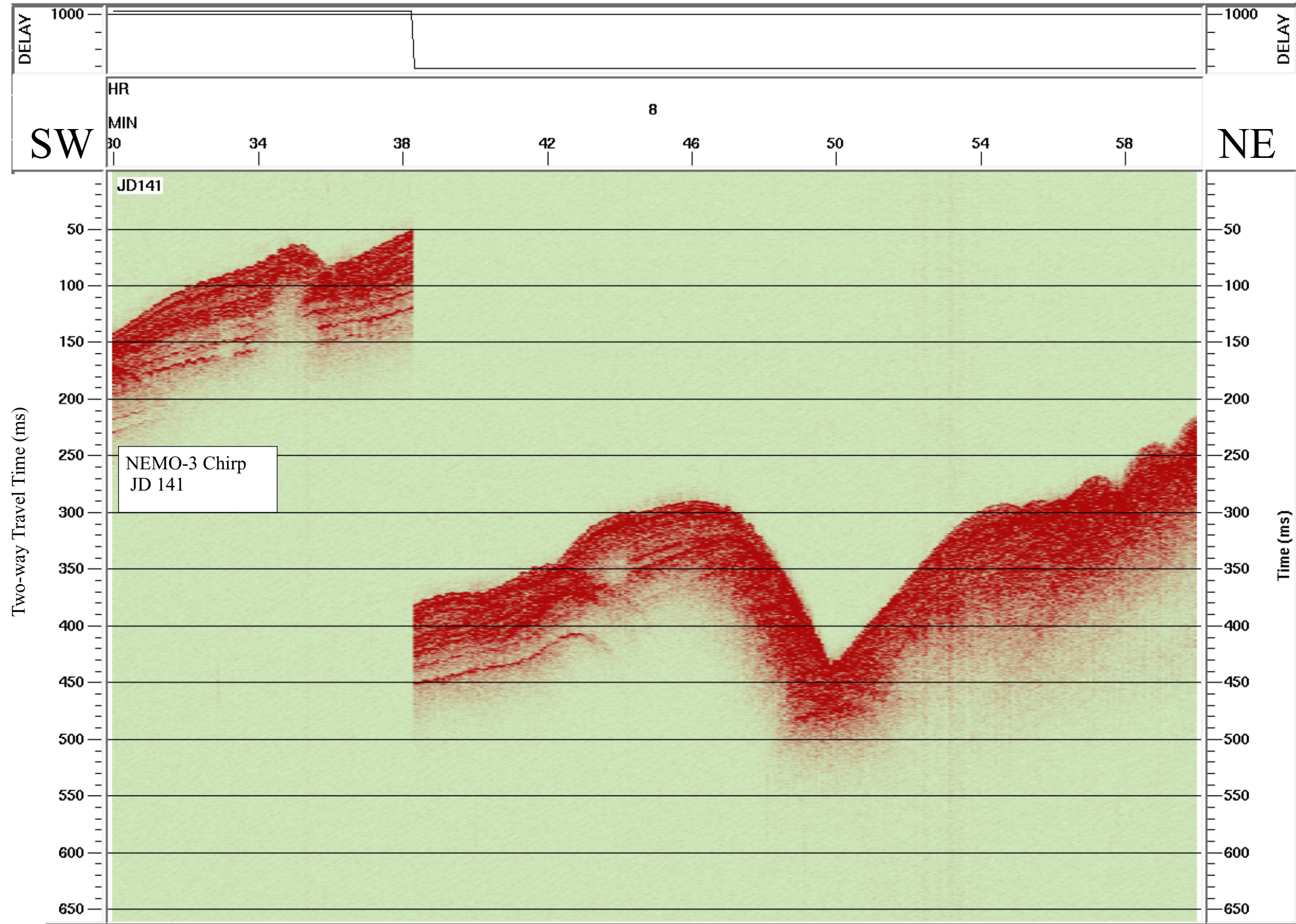


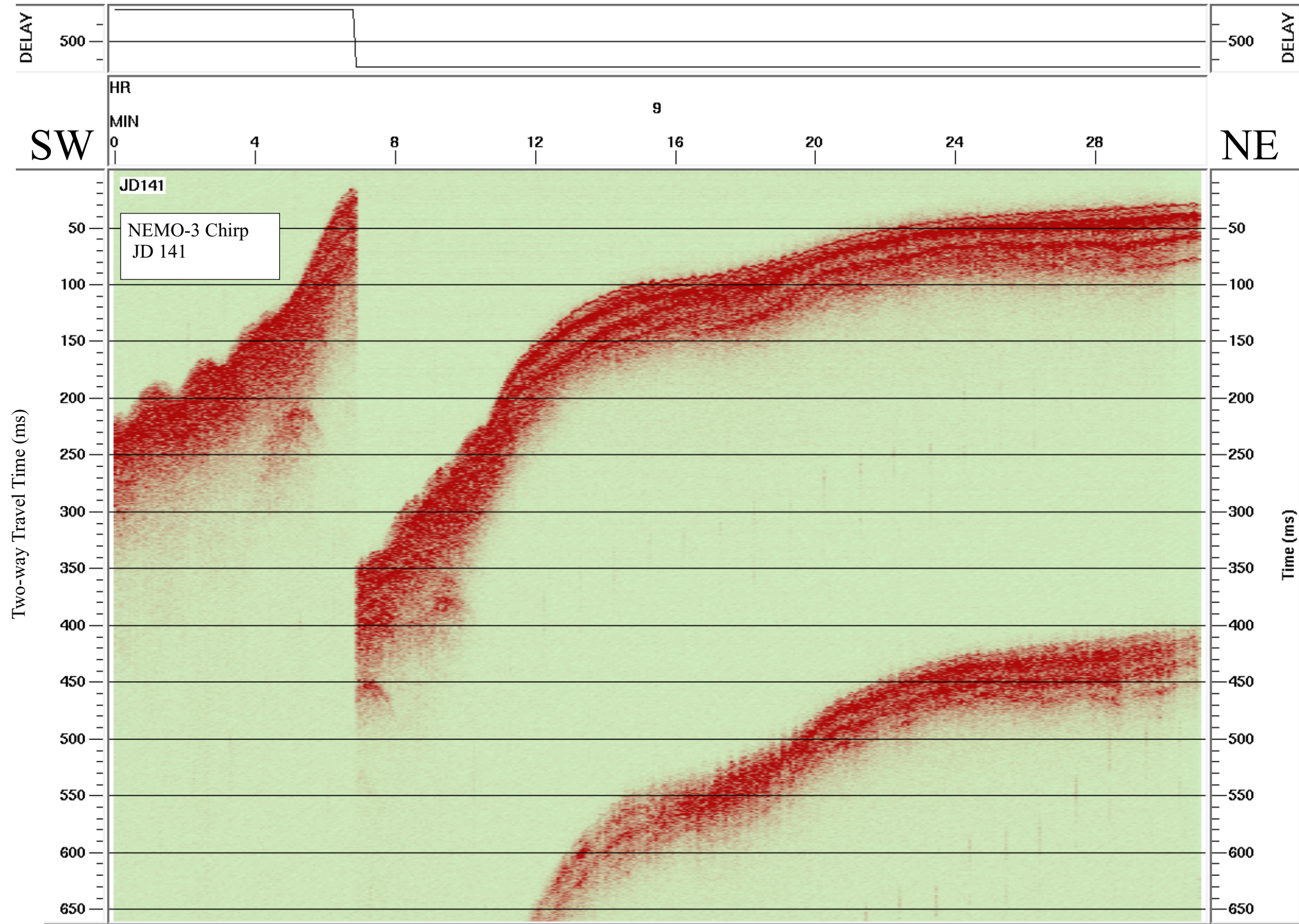


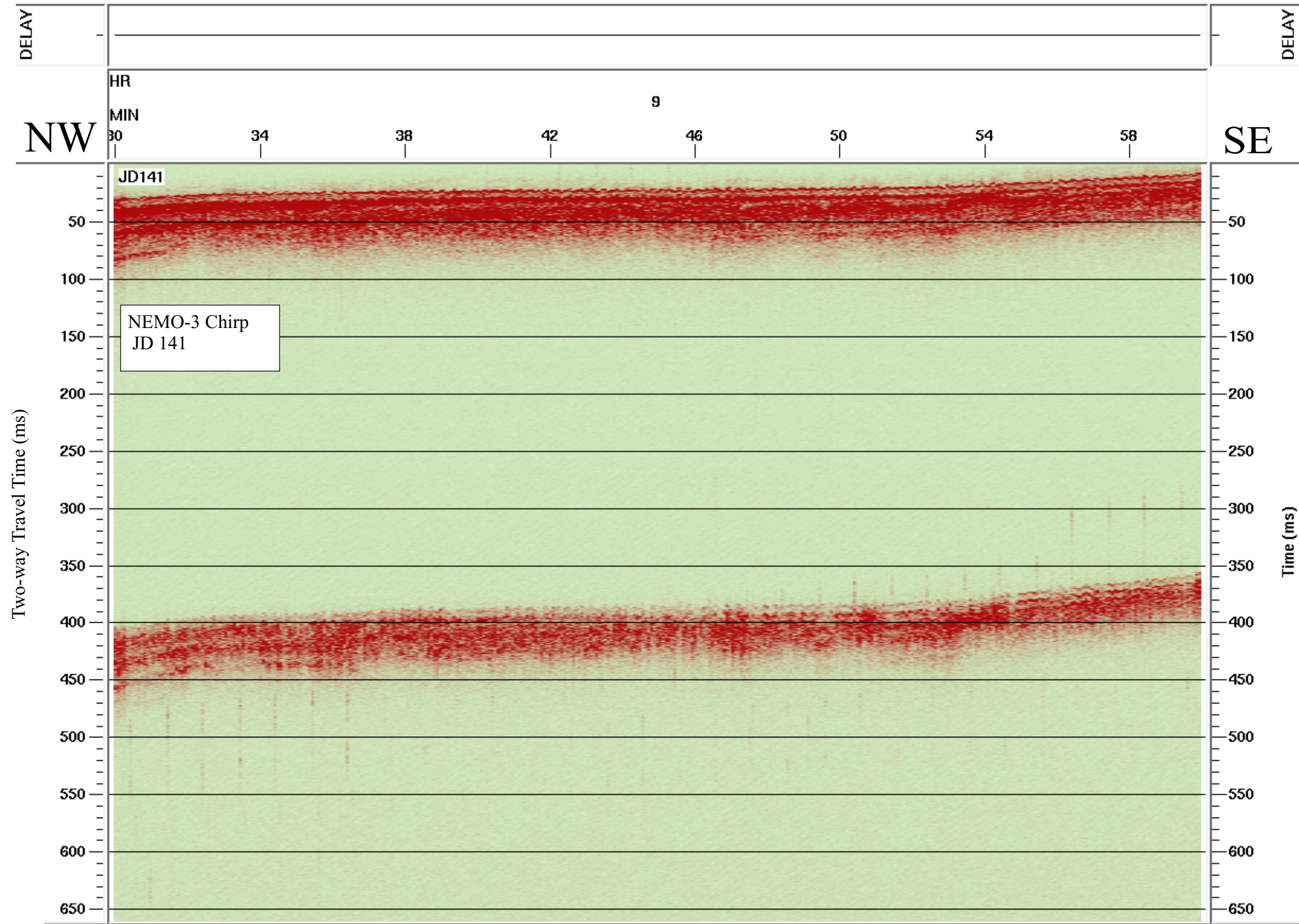


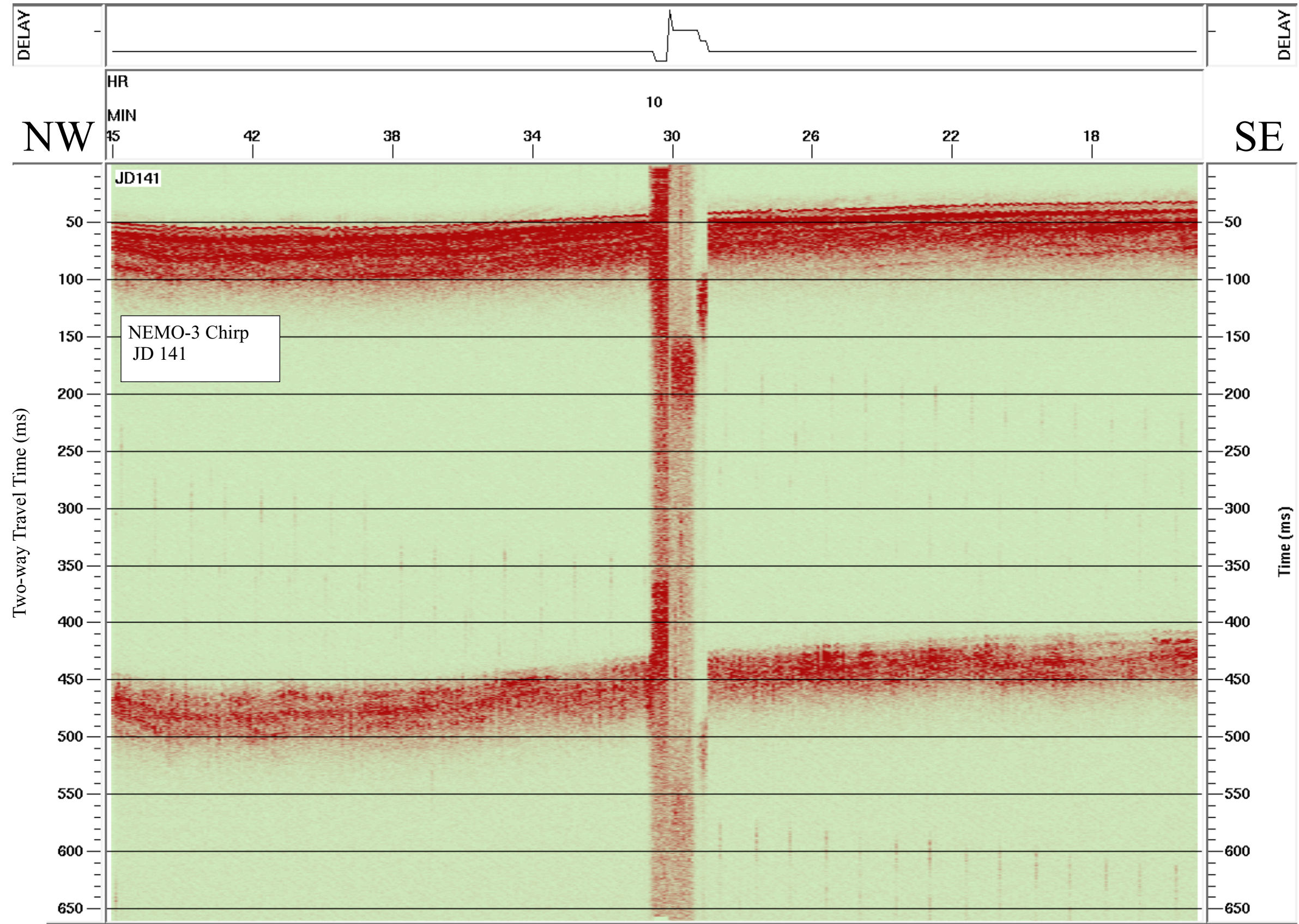


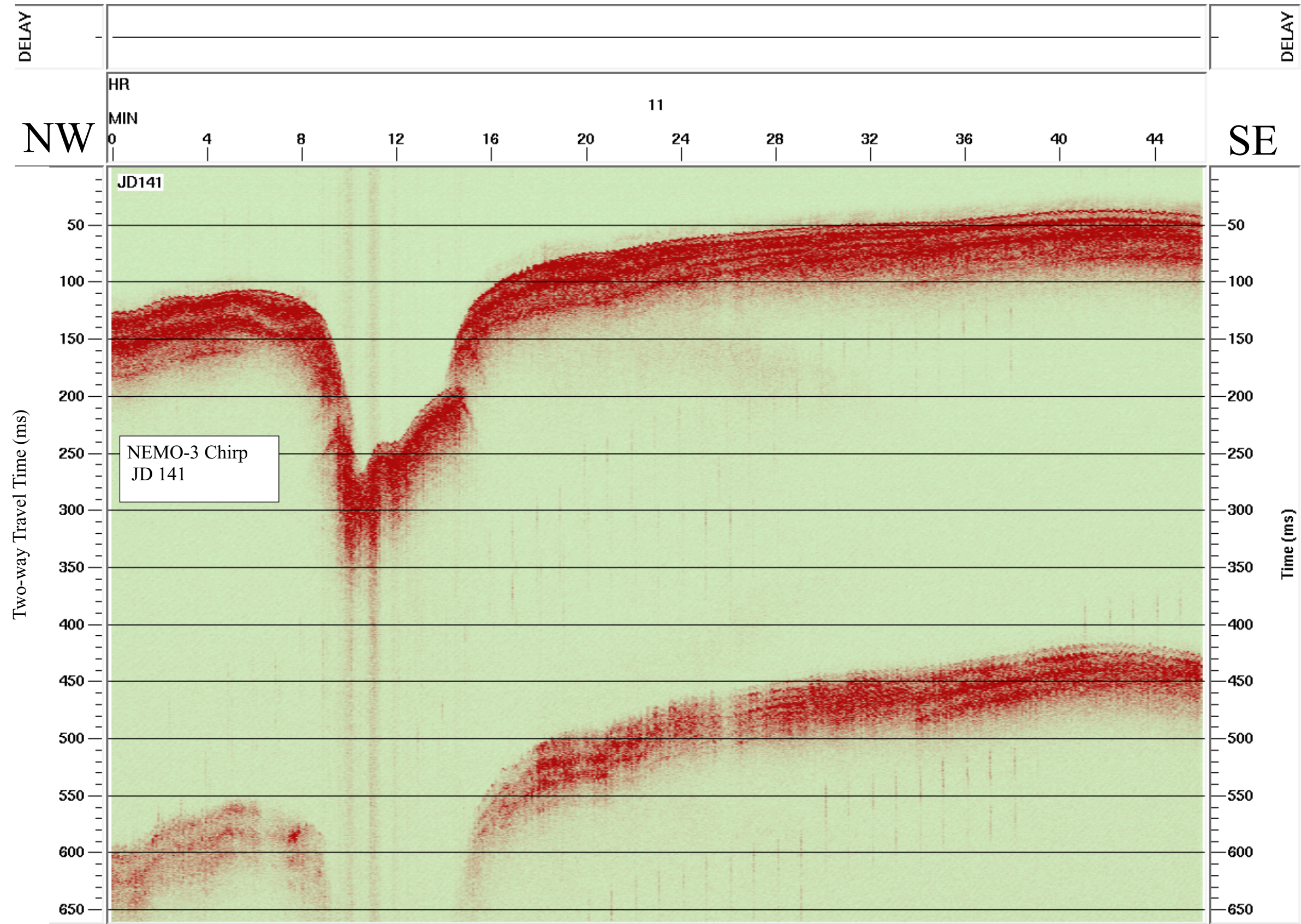




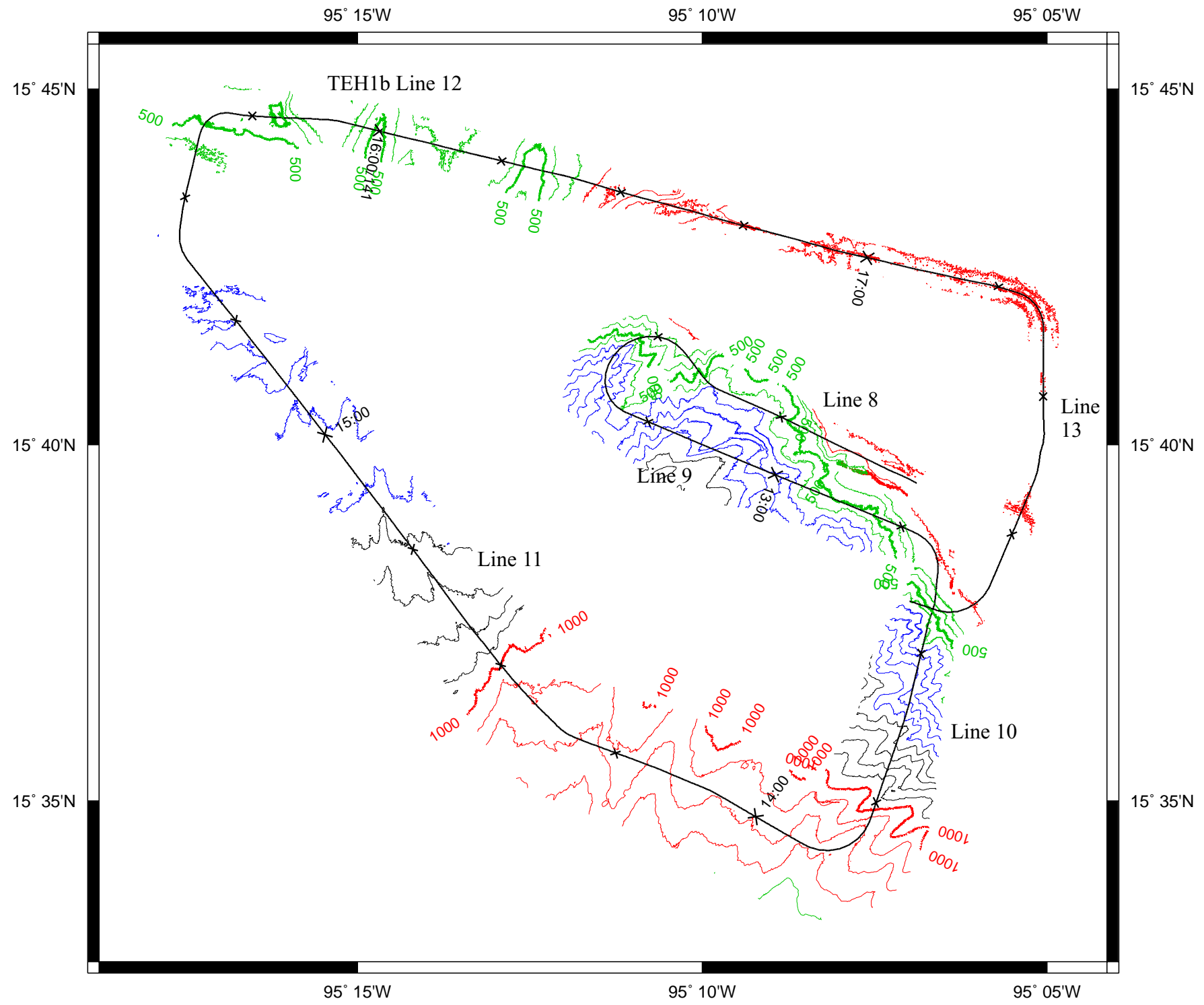


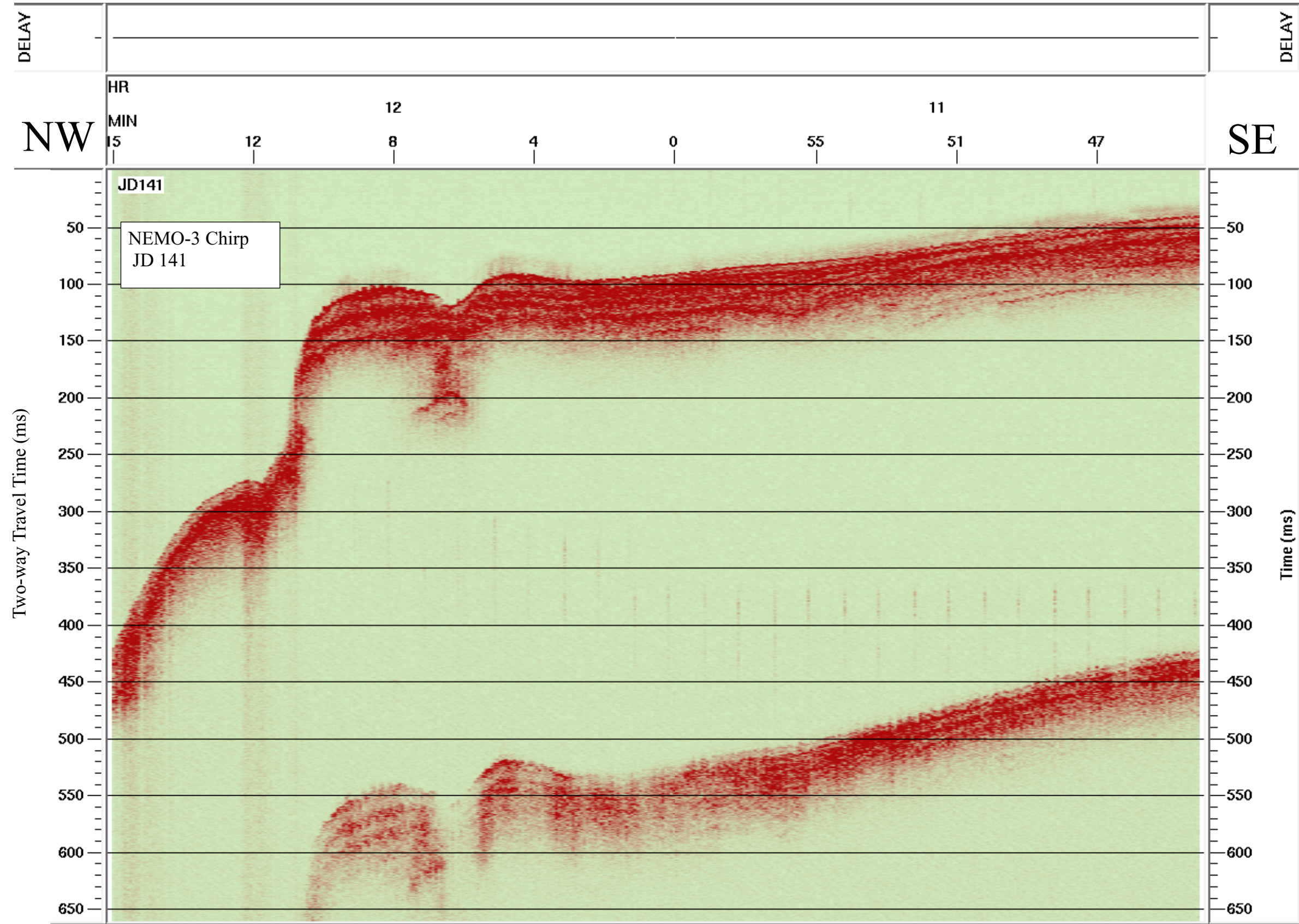


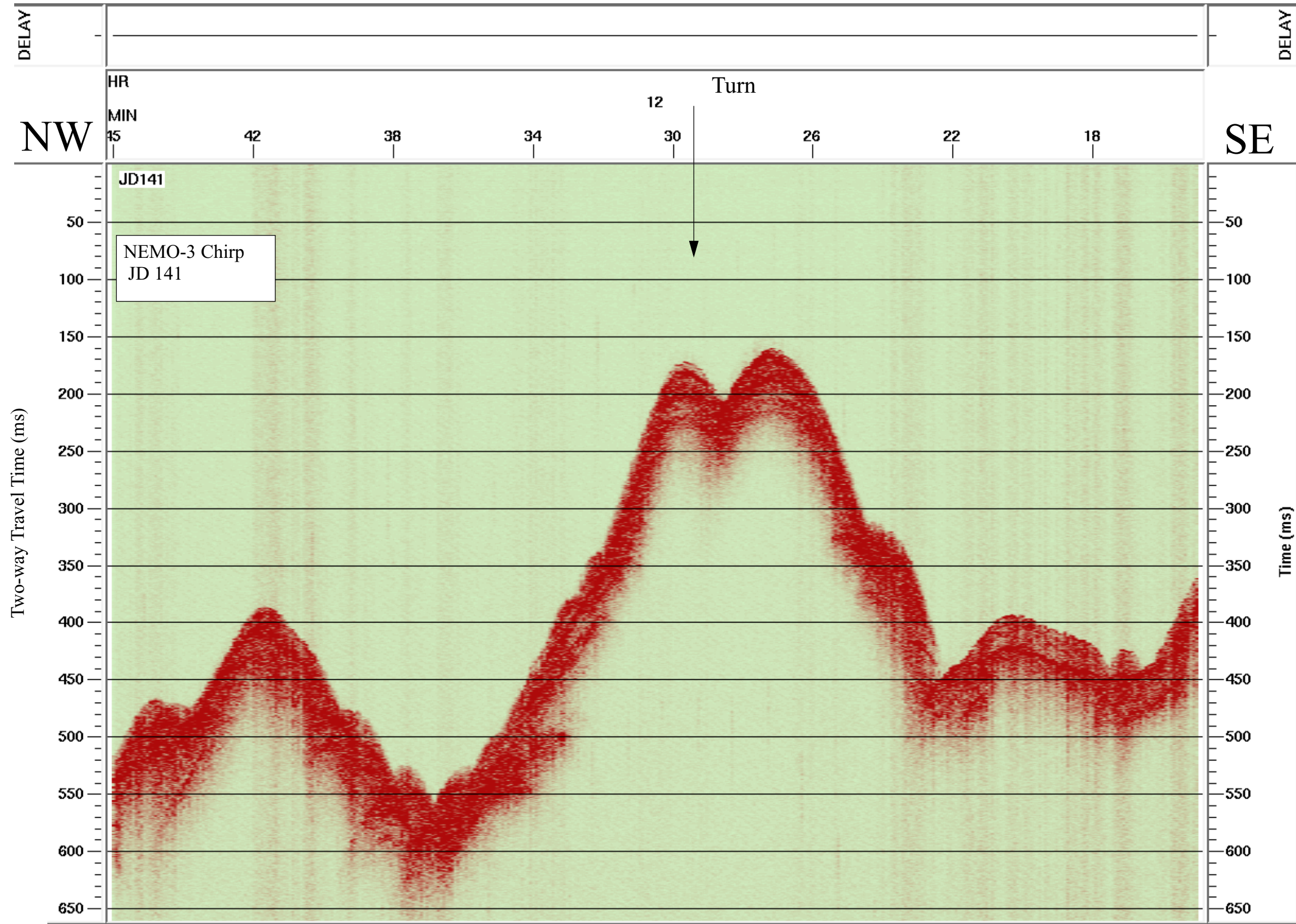


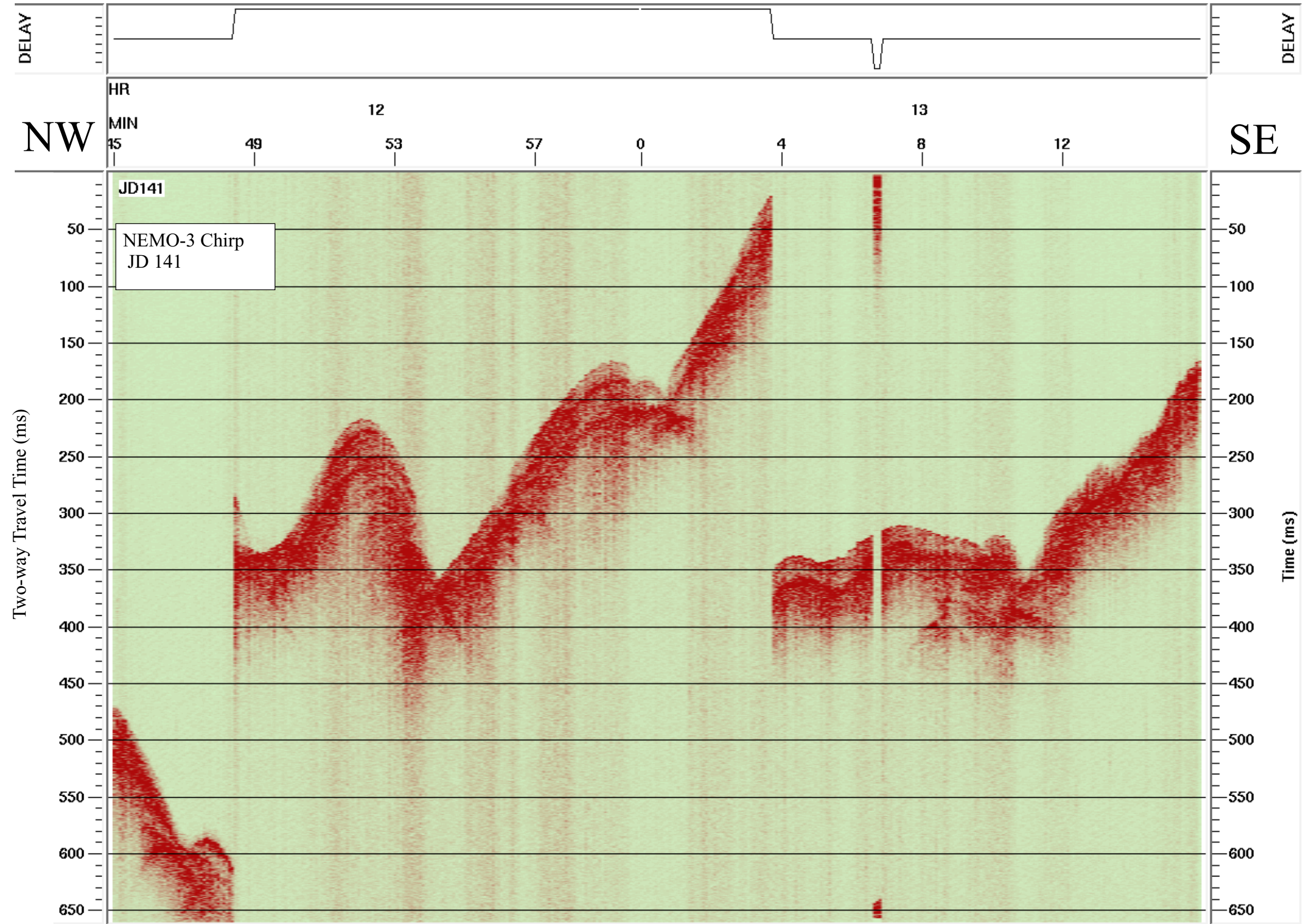


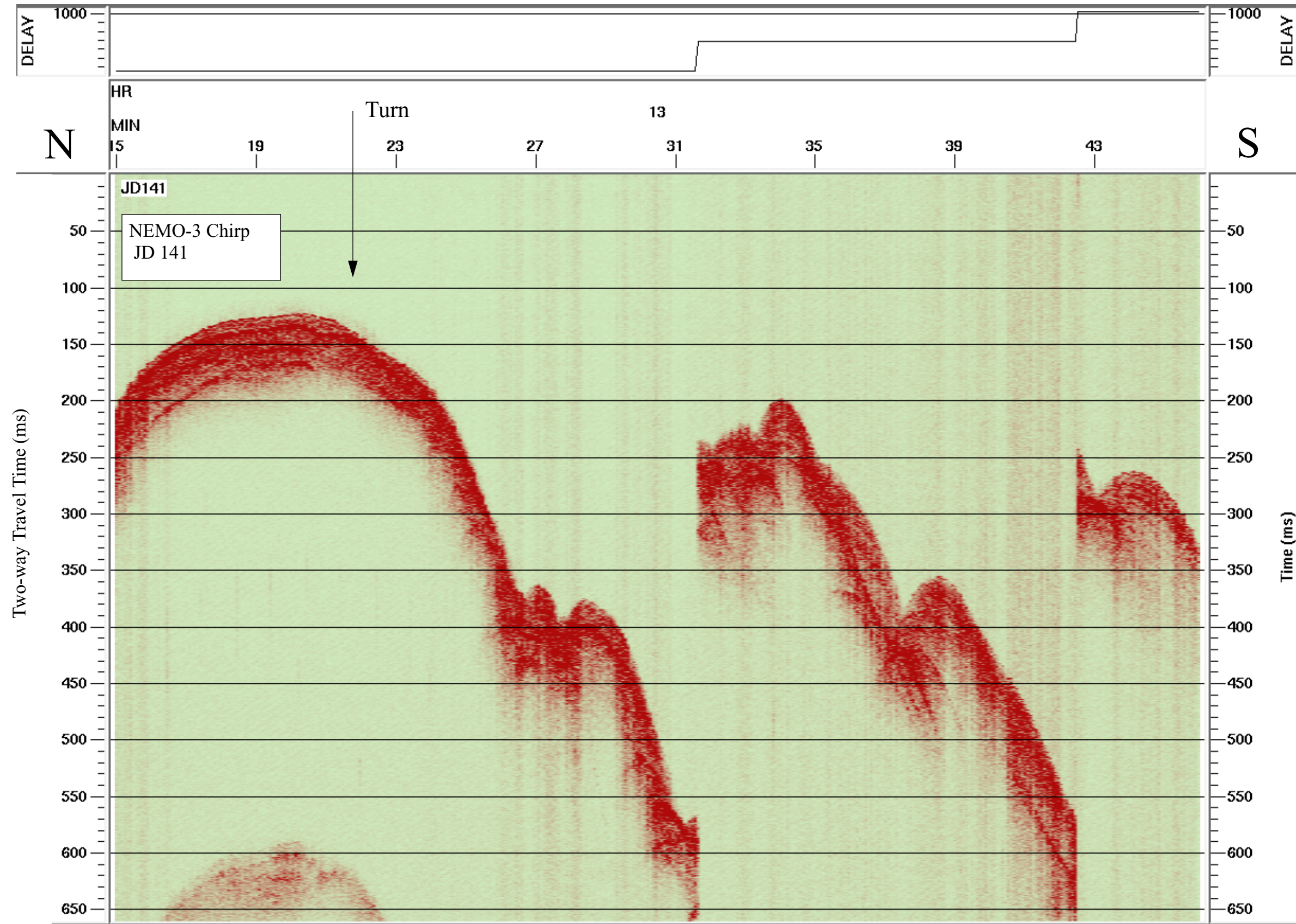
Data File SBfixavg.2000may20.1200-1800

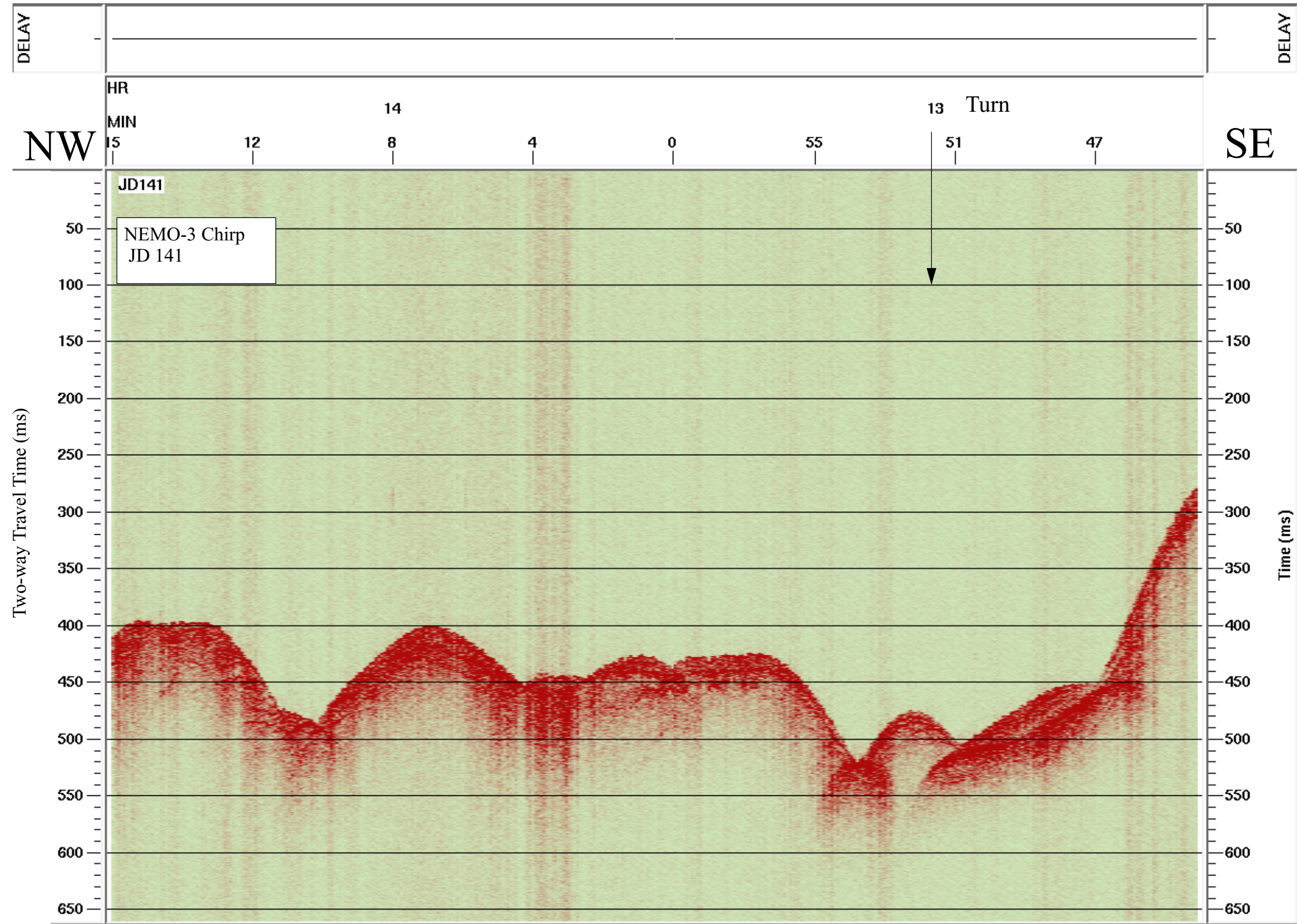


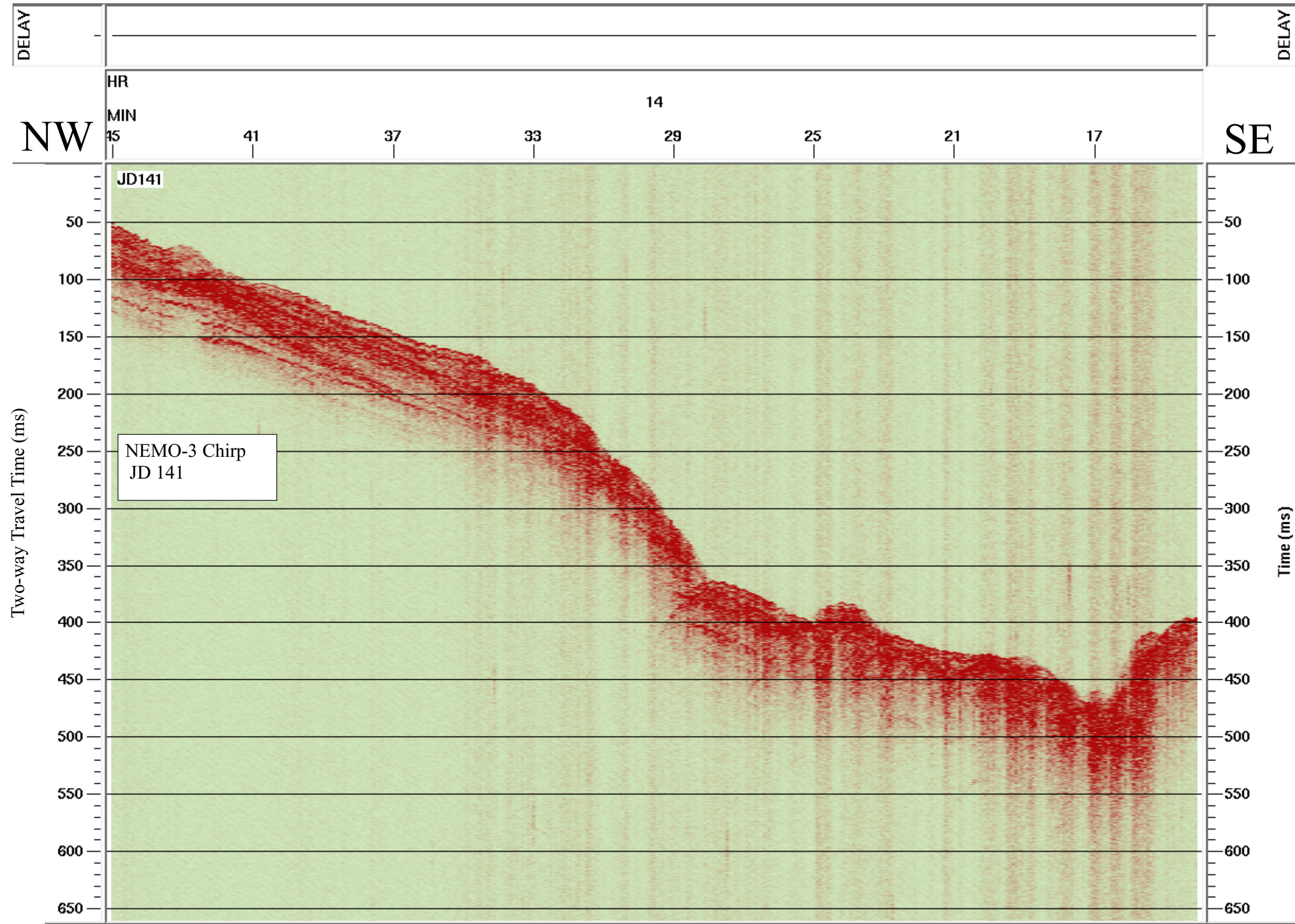


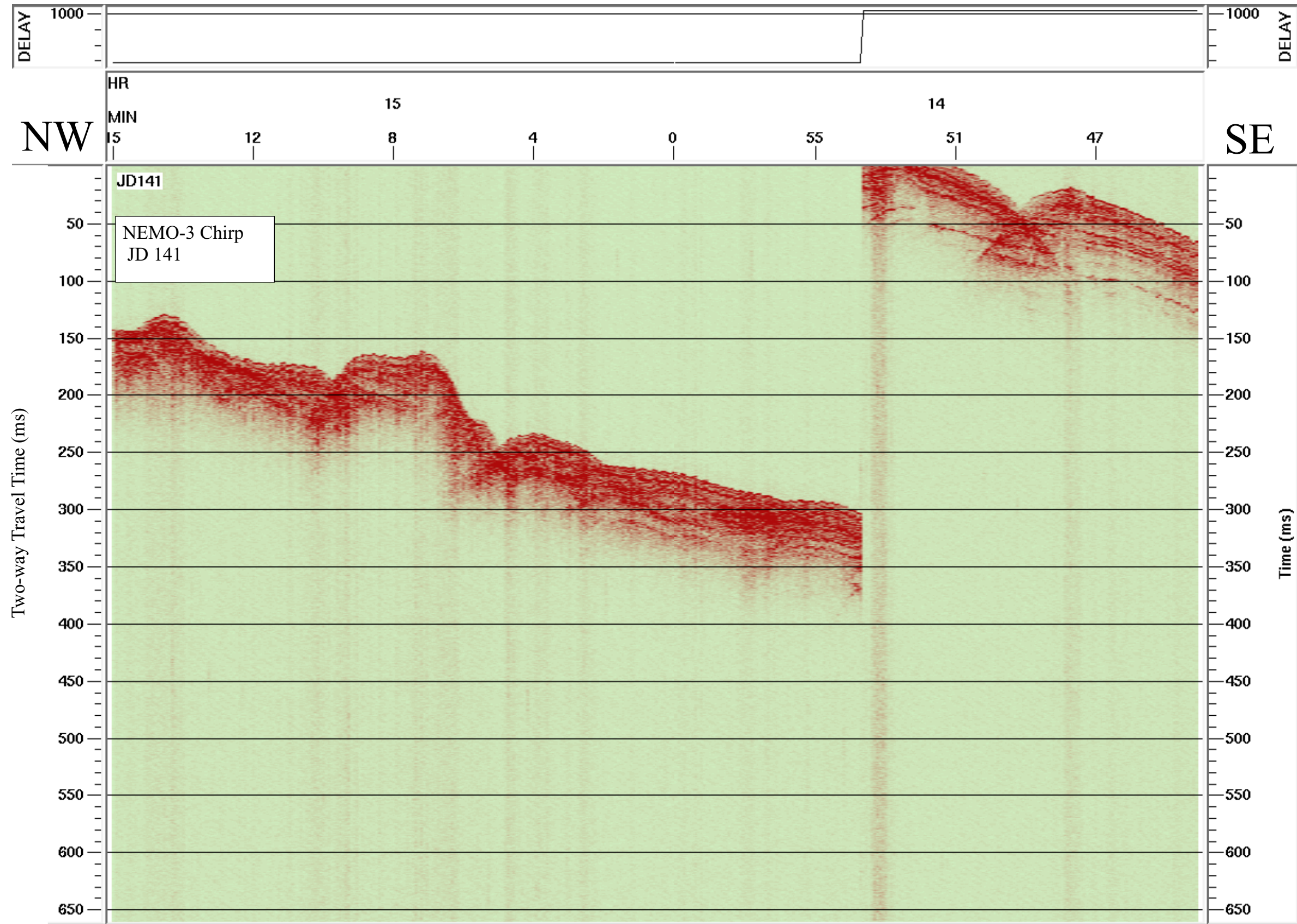


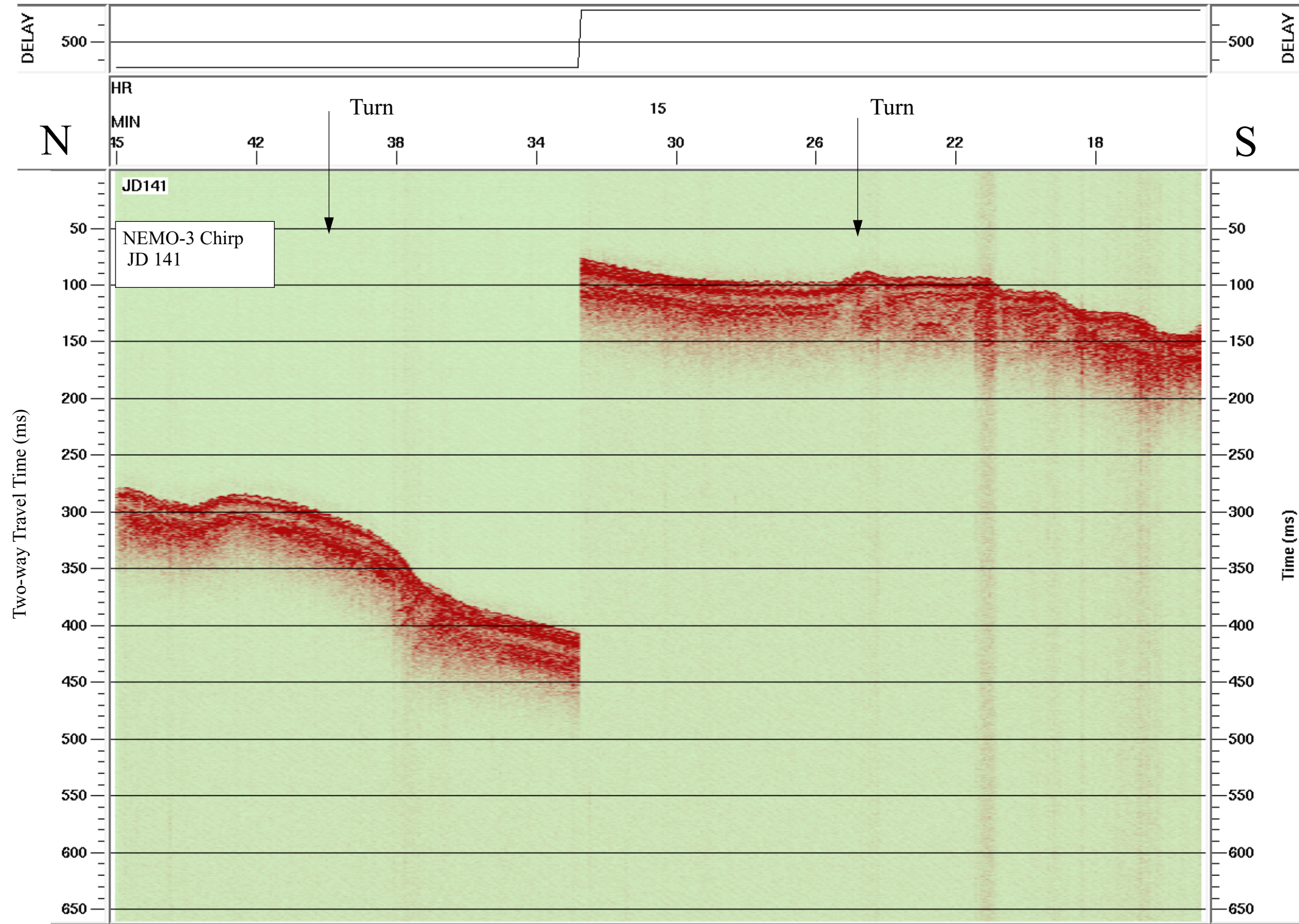


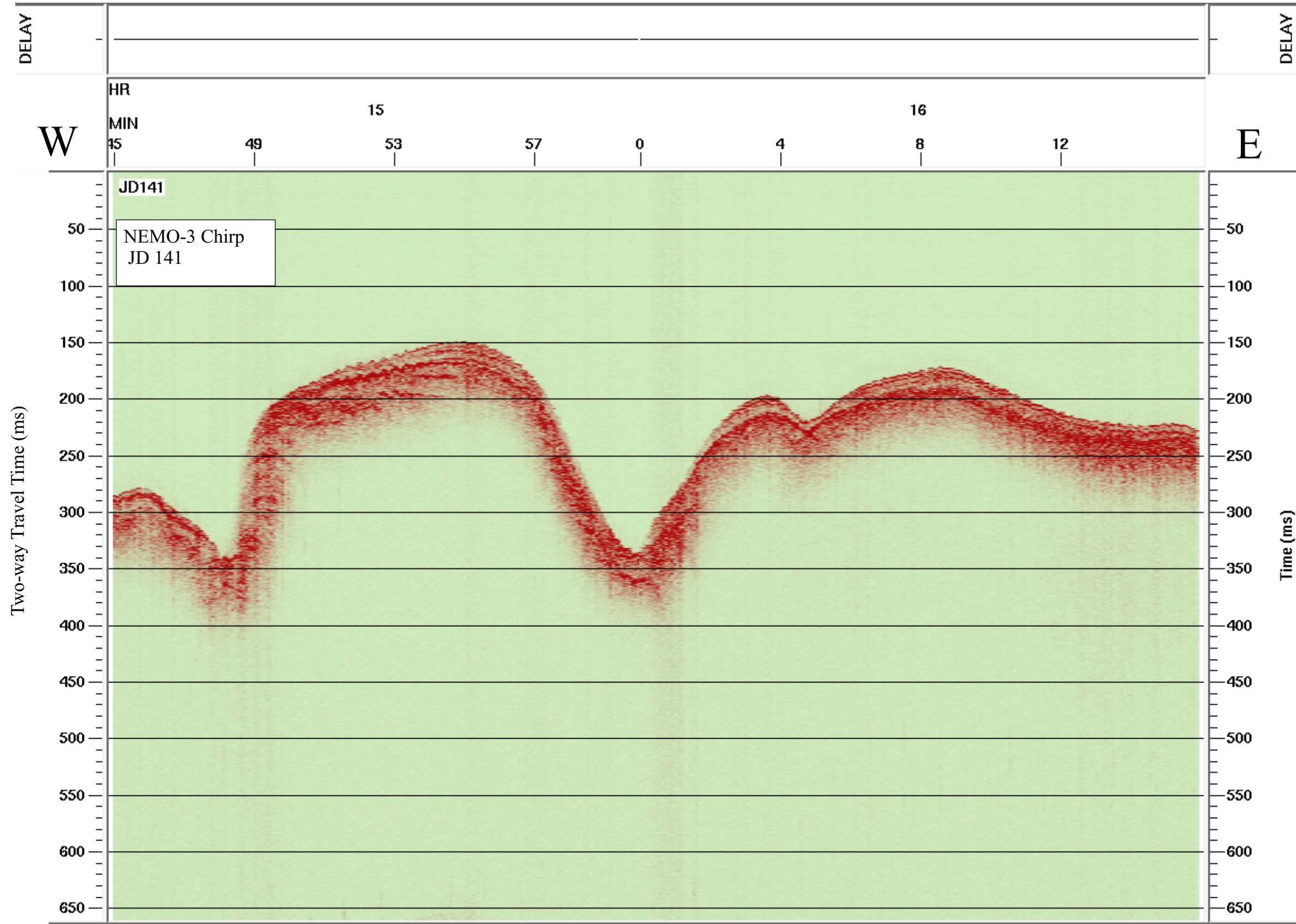


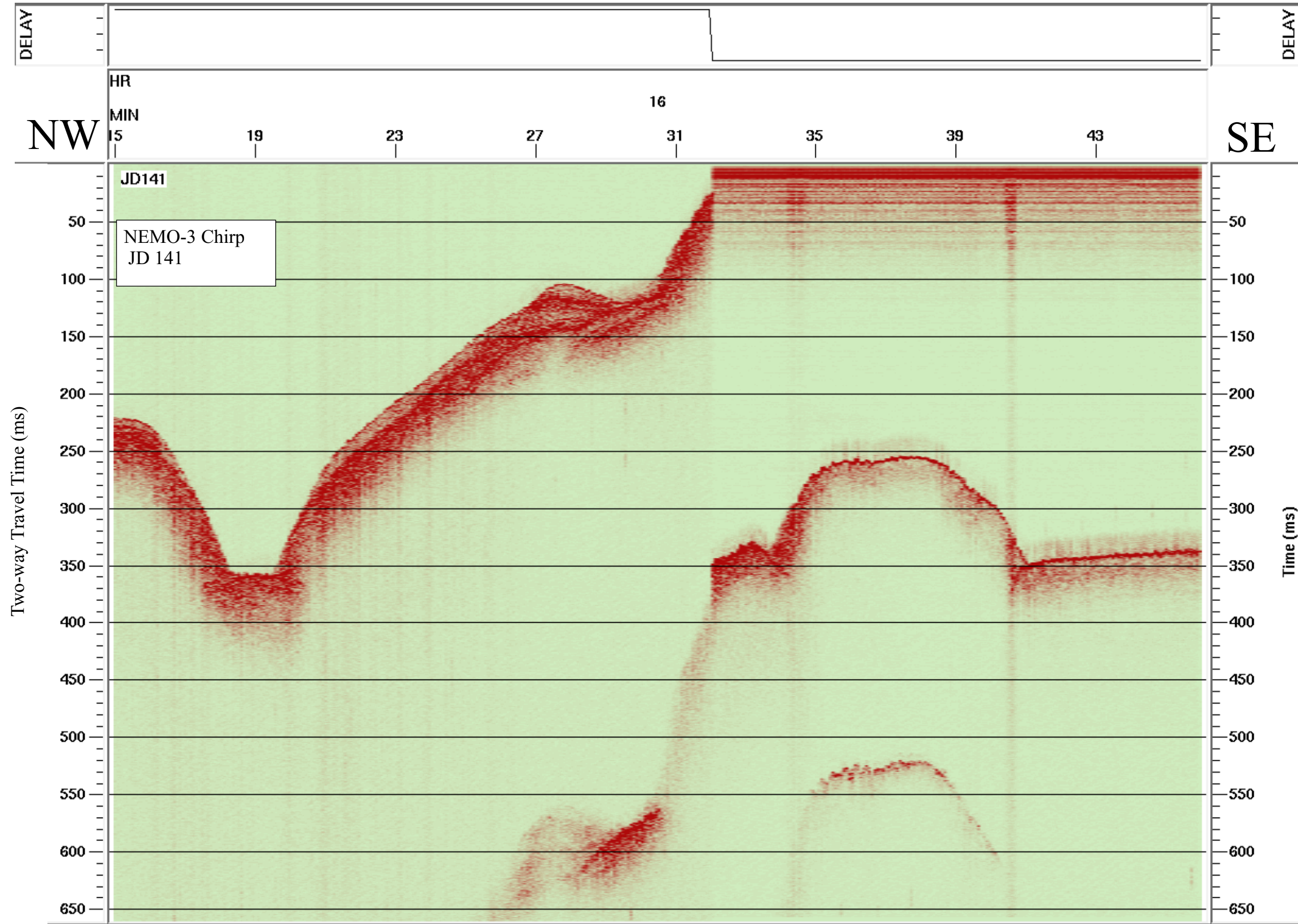


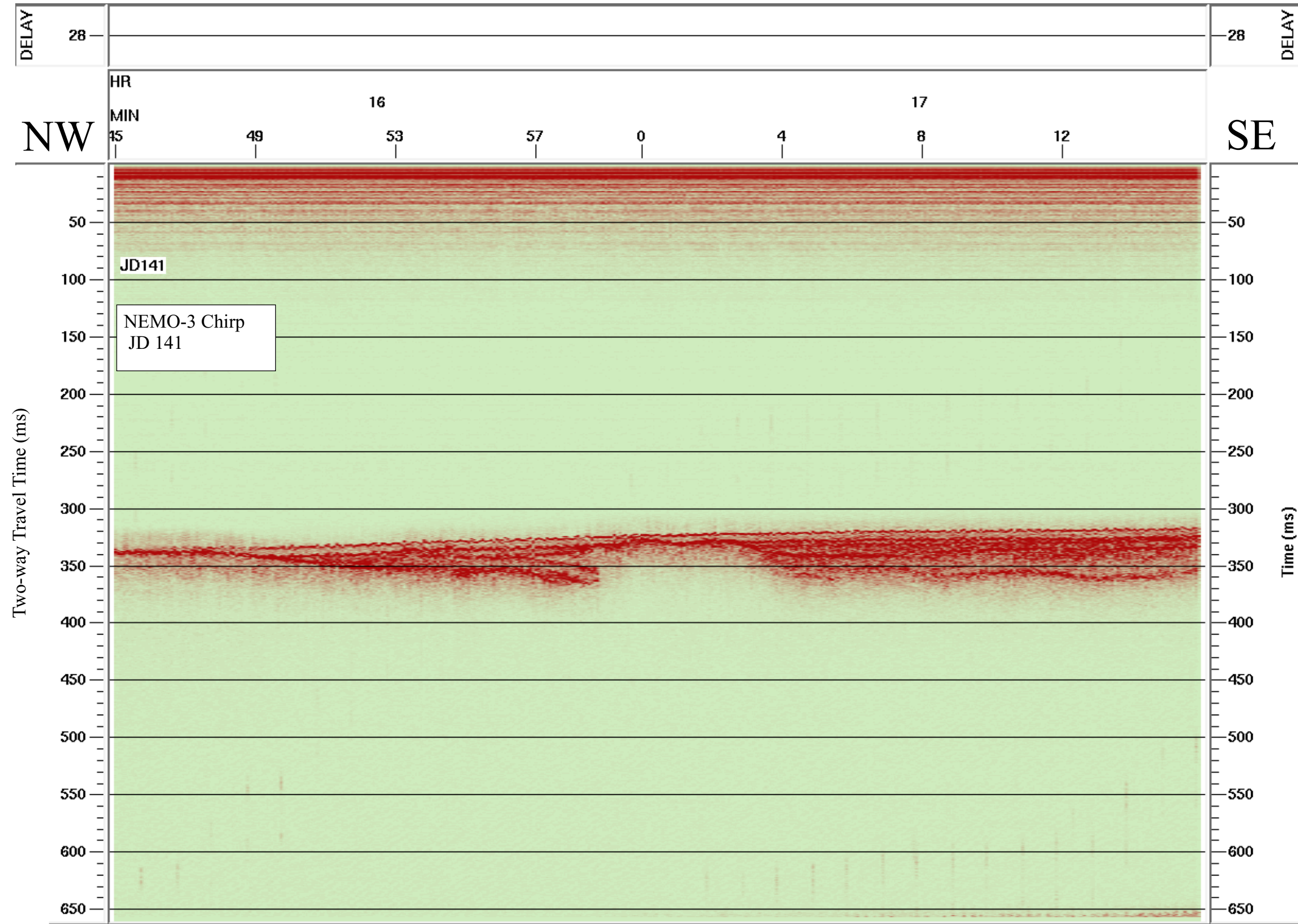


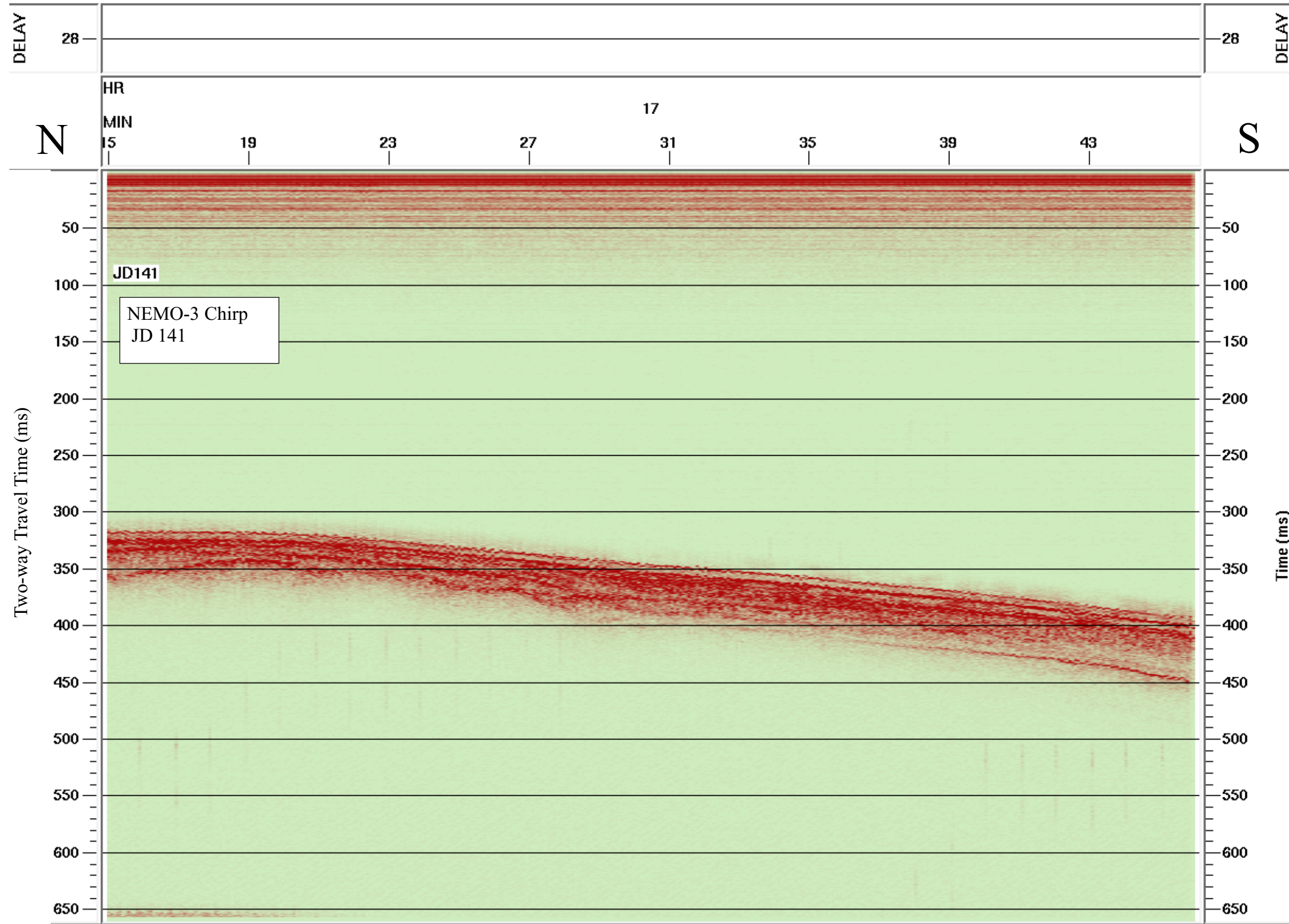












Data File SBfixavg.2000may20.1800-2400

